

BEFORE THE HON'BLE NATIONAL GREEN TRIBUNAL PRINCIPAL
BENCH, NEW DELHI
IN

ORIGINAL APPLICATION NO. 100/2025

IN THE MATTER OF:

AMIT KUMAR YADAV

...APPLICANT.

VS.

STATE OF U.P. & ORS.

... RESPONDENT.

INDEX

| <u>S. NO.</u> | <u>PARTICULARS</u> | <u>PAGE NO.</u> |
|---------------|---|-----------------|
| 1. | Additional Affidavit on behalf of District Magistrate, Hamirpur | |
| 2. | <u>Annexure No. 1: -</u> A copy of the Letter dated 11.03.2025 | |
| 3. | <u>Annexure No. 2: -</u> Copy of the Office Order dated 01.06.2023 | |
| 4. | <u>Annexure No. 3: -</u> A Snippet depicting that the Replenishment Study Report for the year 2023 uploaded on the portal of NIC | |
| 5. | <u>Annexure No. 4: -</u> A copy of the recommendation report dated 09.09.2024 | |

THROUGH

Ankit Verma

(ANKIT VERMA)

STANDING COUNSEL STATE OF UP

A-15 FF, NIZAMUDDIN EAST, NEW DELHI- 110013



MOB:- 0999080440

Email-ankit.scngtup@gmail.com

BEFORE THE HON'BLE NATIONAL GREEN TRIBUNAL PRINCIPAL
BENCH, NEW DELHI

IN

ORIGINAL APPLICATION NO. 100/2025



AMIT KUMAR YADAV

.... APPLICANT

VS.

STATE OF U.P. & ORS.

.... RESPONDENT

ADDITIONAL AFFIDAVIT ON BEHALF OF DISTRICT MAGISTRATE,
HAMIRPUR

The Respondent No. 3 herein states as under:

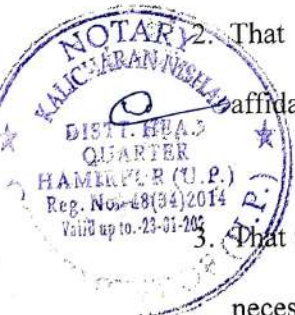
MOST RESPECTFULLY SHOWETH:

I, Ghanshyam Meena aged about 35 years, S/o Ramanand Meena presently posted as District Magistrate – Hamirpur, since 14.09.2024, the deponent, do hereby solemnly state and affirm as under:-

1. That I am the above-mentioned officer arrayed as Respondent No. 3 in the aforementioned Original Application and is duly competent to file the present affidavit. That the Deponent is well conversant with the facts and the circumstance of the instant case and is competent to swear this affidavit.

2. That the Deponent has read and understood the contents of the present affidavit.

3. That the present additional affidavit is being filed to bring on record certain necessary facts and averments which could not be placed in the earlier affidavit dated 25.03.2025 filed by the deponent.

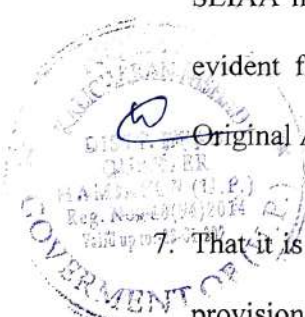


4. That the then District Magistrate Hamirpur constituted a Sub Divisional Committee for carrying out pre- monsoon (June 2023) and post- monsoon (October & November 2023) Replenishment Study Report 2023, for District Hamirpur. On the basis of the Replenishment data collected by the members of the said Committee, the District Survey Report 2024 was meticulously prepared. The Replenishment Study of 2023 has been duly submitted by the deponent to the Directorate of Environment and SEIAA vide office letter No. 1838/Minerals-MMC-Tis-Miscellaneous (2024-25), dated 11.03.2025, which was received on 12.03.2025. A copy of the Letter dated 11.03.2025 is being annexed as Annexure No. 1 to this additional affidavit.

5. That with regards to the same, a presentation concerning the District Survey Report (DSR) and the Replenishment Study Report-2023 has already been made before the officials of the Directorate of Environment by the Mining Officer, Hamirpur on 12.03.2025. During the presentation, it was also conveyed that the post-monsoon total replenishment volume (Total Mineral Reserve) in both the Replenishment Study Report and the District Survey Report (DSR) remains identical.

6. That in light of above mentioned facts, the Directorate of Environment and SEIAA have formally accepted the Replenishment Study Report, which is evident from the reply filed by the SEIAA on 24.03.2025 in the instant Original Application.

7. That it is further submitted that apart from the EMGSM-2020 guidelines a provision under Chapter II and Chapter IV of the UP Minor Mineral Concession (Rules) 2021 exists which lays down the procedure for such



study . That the purpose of the survey and the evaluation are pre- requisites to inform the prospective bidders at the auction/tender mining leases for minor minerals (sand and morrum in this case) so that the prospective bidders are well aware as to the quantity and quality of the minerals available in the declared area before they place their bids.

8. That in the year 2022, a total of 69 mining areas were subjected to a Replenishment Study by Central Mine Planning & Design Institution Limited (CMPDIL). In 2023, the Replenishment study was conducted for a total of 119 mining areas. The replenishment volumes (Total Mineral Reserve) recorded in the reports for 2022 and 2023 vary from each other, the details of which are as follows: -

| S. | Area Description | Replenishment Study of 2022 (Total Mineral Reserve in Cubic Meters) | Replenishment Study of 2023 (Total Mineral Reserve in Cubic Meters) |
|----|--|---|---|
| 1. | Betwa/Beri & Kupra (Old Name: Beri) / Hamirpur & Sarila/ Khand 10/33 (Beri- Gata No. 730/932/1,897/931; Kupra-Gata No. 01/7, 02/11) | 3,30,719 | 3,23,840 |
| 2. | Betwa/Bindpuri & Bajehata Dariya (Old Name: Beri)/Hamirpur & Maudaha/ Khand 10/1 (Bindpuri-Gata No. 250, 251, 232, 233, 234/1, 249; Bajehata Dariya-Gata No. 01, | 5,89,791 | 3,71,502 |

Wamshid e



| | | | |
|----|--|------------|-------------------|
| | 42) | | |
| 3. | Betwa/Indrapuri, Bajehata (Old Name: Beri)/Hamirpur & Maudaha/ Khand 10/22 (Indrapuri-Gata No. 128/1, 256, 129; Bajehata-Gata No. 01) | 9,62,769 | 4,43,719 |
| 4. | Betwa/Bindpuri & Bajehata (Old Name: Beri)/ Hamirpur & Maudaha/ Khand 10/5 (Bindpuri-Gata No. 244, 245, 246, 247; Indrapuri-Gata No. 255/1,256, 257; Bajehata-Gata No. 01) | 5,89,791.1 | 3,89,083 |
| 5. | Betwa/Beri & Kupra (Old Name: Beri) / Hamirpur & Sarila/ Khand 10/29 (Beri- Gata No. 730/932/1; Kupra- Gata No. 01/7) | 79,743 | 1,94,304 |
| 6. | Betwa/Bindpuri & Bajehata (Old Name: Beri)/ Hamirpur & Maudaha /Khand 10/2 (Bindpuri- Gata No. 233, 234/1,234/2, 235, 249; Bajehata- Gata No. 01) | 1,31,879 | 4,07,084 |
| 7. | Betwa/Beri & Kupra (Old Name: Beri) / Hamirpur & Sarila/ Khand 10/36 (Beri- Gata No. 897/931/01; Kupra-Gata No. 01/7,02/11) | 1,31,879 | 1,94,304 |
| 8. | Berry Block No.-10/6 | 5,89,791 | No DSR at present |

Chandhok

| | | | |
|-----|---|----------|----------|
| 9. | Betwa/Indrapuri, Bajehata (Old Name: Beri)/Hamirpur & Maudaha/ Khand 10/21 (Indrapuri-Gata No. 128/1, 129, 130/1, 256; Bajehata-Gata No. 01) | 2,59,474 | 4,61,115 |
| 10. | Betwa/Beri & Kupra (Old Name: Beri) / Hamirpur & Sarila/ Khand 10/30 (Beri-Gata No. 730/932/1; Kupra- Gata No. 01/7) | 1,04,031 | 1,94,304 |
| 11. | Betwa/Bindpuri & Bajehata (Old Name: Beri)/ Hamirpur & Maudaha/ Khand 10/3 (Bindpuri-Gata No. 235, 236, 237, 238, 239, 240, 241, 242, 243, 244, 248; Bajehata- Gata No. 01) | 5,89,791 | 5,45,093 |
| 12. | Betwa/Beri & Kupra (Old Name: Beri) / Hamirpur & Sarila/ Khand 10/30 (Beri- Gata No. 730/932/1; Kupra- Gata No. 01/7) | 2,01,183 | 1,94,304 |
| 13. | Betwa/Indrapuri, Bajehata (Old Name: Beri) /Hamirpur & Maudaha/ Khand 10/20 (Indrapuri-Gata No. 130/1, 256; Bajehata-Gata No. 01) | 1,58,700 | 4,16,954 |
| 14. | Betwa/Bindpuri & Bajehata (Old | 5,89,791 | 4,78,429 |

Chandh...

| | | | |
|-----|--|------------|-------------------|
| | Name: Beri)/ Hamirpur & Maudaha/ Khand 10/4 (Bindpuri-Gata No. 244, 247, 248; Bajehata-Gata No. 01) | | |
| 15. | Betwa/Indrapuri & Kupra (Old Name: Beri)/ Hamirpur &, Sarila/ Khand 23/27 (Indrapuri- Gata No. 60; Kupra- Gata No. 01/7, 02/11, 1075Mi, 1075/3Mi, 1075/3Mi/1,1076/2/2) | 3,95,487 | 1,94,304 |
| 16. | Kandour Section No. 9/1 | 1,41,049 | No DSR at present |
| 17. | Betwa/Kandaur Dariya/Hamirpur/ Khand 9/3 (Gata No. 79/1Ka, 80/1, 937Ka, 951) | 4,99,115 | 4,92,236 |
| 18. | Kandour Section No. 9/2 | 2,40,044 | No DSR at present |
| 19. | Betwa/Bahrauli Dariya & Sahurapur Dariya (Old Name: Sahurapur Dariya) / Hamirpur/ Khand 18/1 (Bahrauli Dariya- Gata No. 15; Sahurapur Dariya- Gata no. 04Mi, 17, 18, 19, 20, 21, 22, 23, 24, 28, 29, 30, 31Ka, 02/4) | 5,89,791 | 5,82,912 |
| 20. | Sahurapur Section No. 18/3 | 5,89,791.1 | No DSR at present |
| 21. | Tikapur Section No. 20/1 | 2,01,183 | No DSR at present |
| 22. | Betwa/Bahdina Achhpura Dariya (Old Name: Tikapur) /Maudaha/ | 8,77,095.7 | 1,45,372 |

Handwritten signature

| | | | |
|-----|---|------------|----------|
| | Khand 19/6 (Gata No. 01, 26, 26/18, 27, 28, 29/1Mi) | | |
| 23. | Betwa/Bajehata Dariya (Old Name: Tikapur)/ Maudaha/ Khand 20/4 (Gata No. 53, 54, 45Aa, 45Ba, 01, 42) | 8,77,917.4 | 1,77,200 |
| 24. | Betwa/Bajehata Dariya (Old Name: Tikapur) / Maudaha/ Khand 20/7 (Gata No. 01, 42) | 3,95,487 | 2,49,750 |
| 25. | Betwa/Bajehata Dariya (Old Name: Tikapur) / Maudaha/ Khand 20/6 (Gata No. 01, 42) | 3,95,487 | 2,70,000 |
| 26. | Betwa/Bajehata Dariya (Old Name: Tikapur) / Maudaha/ Khand 20/5 (Gata No. 01, 42, 45Sa) | 5,89,791 | 4,99,778 |
| 27. | Betwa/Bhedi Dariya / Sarila / Khand No. 23/13 (Gata No. 63/1, 64/1) | 2,01,183 | 1,94,304 |
| 28. | Betwa/Bhedi Dariya / Sarila / Khand No. 23/7 (Gata No. 63/1) | 2,01,183 | 1,77,578 |
| 29. | Betwa/Bhedi Dariya / Sarila / Khand No. 23/14 (Gata No. 63/1) | 3,95,487 | 3,88,604 |
| 30. | Betwa/Bhedi Dariya & Bhedi Danda / Sarila / Khand No. 23/20 (Gata No. 63/1, 64/1, 69, 70) & Gata No. 21Mi, 24/2,25/2, 26Mi, | 87,945 | 1,94,304 |



Ashwath

| | | | |
|-----|--|----------|----------|
| | 31Mi, 8/3,8/8,8/13,8/10,8/7,8/5, 8/14,8/9,8/25, 8/12, 8/6, 8/2, 8Mi, 8/20) respectively | | |
| 31. | Betwa/Bhedi Dariya & Bhedi Danda / Sarila / Khand No. 23/19 (Gata No. 63/1, 64/1, 70, 71, 72/1, 73, 74) & Gata No. 20, 21Mi, 21/2, 22, 23, 24/1, 25/1, 26Mi, 27, 28, 29, 30Mi, 31Mi, 32/2, 32/1, 33, 8/3,8/8, 8/13,8/10, 8/7,8/5, 8/14, 8Mi, 8Mi, 8Mi, 8Mi, 8/20,) respectively | 1,04,031 | 1,94,304 |
| 32. | Betwa/Bhedi Dariya & Bhedi Danda / Sarila / Khand No. 23/16 (Gata No. 63/1) & Gata No. 8/3,8/8,8/13,8/10, 8/7,8/5, 8/14,8/9,8/25, 8/12, 8/6, 8/2, 10/2, 11, 12/6, 13, 14/1, 14/5, 15, 16, 113) respectively | 5,89,791 | 5,82,912 |
| 33. | Betwa/Bhedi Dariya / Sarila / Khand No. 23/8 (Gata No. 63/1, 64/1, 67 & 68) | 3,95,487 | 3,09,882 |
| 34. | Betwa/Bhedi Dariya / Sarila / Khand No. 23/21 (Gata No. 63/1, 64/1) | 3,95,487 | 2,59,104 |
| 35. | Betwa/Riruwa Buzurg Dariya / Sarila / Khand No. 22/5 (Gata No. | 3,74,833 | 3,67,954 |



Wanted

| | | | |
|-----|--|------------|----------|
| | 02) | | |
| 36. | Betwa/Chandaut Dariya (old name: Riruwa Baseria) / Sarila/Khand No. 22/14, (Gata No. 35/1) | 3,95,487 | 3,88,608 |
| 37. | Betwa/Riruwa Buzurg Dariya / Sarila / Khand No. 22/4 (Gata 02) | 3,58,835 | 3,51,956 |
| 38. | Betwa/Riruwa Buzurg & Baseria/ Sarila / Khand No. 22/6 (Gata No. 02, 03) & Gata No. 336 respectively | 3,32,301.1 | 3,67,000 |
| 39. | Betwa/Baseria/ Sarila / Khand No. 22/7 (Gata No. 336) | 1,98,879 | 1,92,000 |
| 40. | Betwa/Chandaut Dariya (old name: Riruwa Baseria) & Chandaut Danda /Sarila/Khand No. 22/12 Gata No. 37/1, 65/35, 35/1 & Gata No. 507 respectively | 1,04,029 | 1,94,304 |
| 41. | Betwa/Riruwa Buzurg Dariya / Sarila / Khand No. 22/2 (Gata No. 47/13,57) | 2,30,879 | 2,24,000 |
| 42. | Betwa/Hardua & Sujagwa (Old Name: Chikasi) / Sarila/ Khand 24/9 (Gata No. 01, 02, 03, 04, 05, 06, & (Gata No. 01, 10, 11, 12, 13, 14, 15) respectively | 7,35,519 | 1,45,740 |
| 43. | Betwa/Chikasi / Sarila/ Khand 24/18 (Gata No. 14/12) | 7,35,519 | 5,82,992 |

Handwritten signature

| | | | |
|-----|---|----------|-------------------|
| 44. | Betwa/ Chikasi & Sujagwa (Old Name: Chikasi) / Sarila/ Khand 24/13 (Gata No. 01, 02) & (Gata No. 323/214) respectively | 7,35,519 | 2,52,000 |
| 45. | Chikasi Section No. 24/17 | 7,35,519 | No DSR at present |
| 46. | Betwa/Hardua (Old Name: Chikasi) / Sarila / Khand 24/8 (Gata No. 06) | 7,35,519 | 3,60,000 |
| 47. | Betwa/Chikasi / Sarila/ Khand 24/14 (Gata No. 01, 14/12) | 7,35,519 | 4,00,584 |
| 48. | Betwa/Sujagwa (Old Name: Chikasi) / Sarila/ Khand 24/12 (Gata No. 01, 02, 03, 04, 05, 06, 07, 08, 323/214) | 1,31,619 | 1,24,740 |
| 49. | Betwa/Chikasi / Sarila/ Khand 24/15 (Gata No. 01, 02, 03, 14/12) | 7,35,519 | 3,13,920 |
| 50. | Betwa/ Ghurauli & Chandwari Ghurauli Dariya (Old Name: Chandwari Ghurauli) / Sarila/ Khand 26/5 (Gata No. 01,06) & (Gata No. 11/1, 01) respectively | 7,35,519 | 4,87,555 |
| 51. | Betwa/ Ghurauli (Old Name: Chandwari Ghurauli) / Sarila/ Khand 26/3 (Gata No. 01, 02, 03, | 4,92,626 | 2,18,430 |
| | Chandavaari Ghurauli Section No. | 7,35,519 | No DSR at present |



Chandavaari

| | | | |
|-----|--|------------|----------|
| 53. | Betwa/Chandwari Dariya (Old Name: Chandwari Ghurauli) / Sarila/ Khand 26/8 (Gata No. 01, 02, 03, 05, 11/1) | 7,35,519 | 5,64,516 |
| 54. | Betwa/ Chandwari Dariya (Old Name: Chandwari Ghurauli) / Sarila/ Khand 26/7 (Gata No. 01, 11/1) | 7,35,519 | 5,38,740 |
| 55. | Betwa/ Magrauth & Ghurauli (Old Name: Chandwari Ghurauli) / Sarila/ Khand 26/1- Gata No. 01Ka, 02 & Gata No. 01, 05, 06/2 respectively | 4,97,907.2 | 1,72,620 |
| 56. | Betwa/Chandaut Dariya (Old Name: Chandaut Danda)/Sarila/Khand No. 21/1 (Gata No. 02/1Mi, 23/2) | 2,97,742.4 | 2,40,000 |
| 57. | Betwa/ Hardua (Old Name; Bareda Khalsa) / Sarila/Khand No. 9 (Gata No. 06) | 3,05,377.1 | 3,88,553 |
| 58. | Dhasan/Tola Khangaran / Rath/ Gata No. 01, Khand No. 4 | 5,40,562 | 3,35,959 |
| 59. | Dhasan/Tola Khangaran / Rath/ Gata No. 01, Khand No. 5 | 2,72,572.9 | 2,07,975 |
| 60. | Dhasan/Tola Khangaran / Rath/ Gata No. 01, Khand No. 6 | 3,41,382 | 2,07,974 |



Chandwari

| | | | |
|-----|---|------------|----------|
| 61. | Ken/Bhulsi Khadar, Chhani/ Maudaha/ Khand 30/2 (Gata No. 244, 237, 238, 239/1, 240, 241, 242, 243/1, 243/2, 48/124, 1389/4/309) | 6,55,726.4 | 5,46,555 |
| 62. | Ken/Bhulsi Khadar / Maudaha/ Khand 30/3 (Gata No. 40/50, 50, 51, 52, 53, 54Mi 55, 56, 57/1, 57/2, 58, 59Mi, 60, 61, 63Mi, 65/1, 244, 48/124) | 8,34,565.9 | 5,46,555 |
| 63. | Ken/Bhulsi Khadar / Maudaha/ Khand 30/10 (Gata No. 40/50, 47) | 5,88,542.2 | 1,21,452 |
| 64. | Ken/Bakkcha Khadar / Maudaha/ Khand 29/3 (Gata No. 49/7, 95/1, 2, 3, 11, 8/1, 25, 26, 26/1Ka, 29Ka, 30, 34, 38/1, 12/1, 24/2, 24/3) | 3,04,513 | 1,94,304 |
| 65. | Yamuna/Surauli Buzurg dariya (Old Name: Patyora) /Hamirpur/ Khand 31/3 (Gata No. 01Mi, 02Mi) | 5,69,363.9 | 7,28,640 |
| 66. | Yamuna/ Surauli Buzurg Dariya & Patyora Danda (Old Name: Patyora) /Hamirpur/ Khand 31/4 (Surauli Buzurg- Gata No. 01Mi, 02Mi; Patyora Danda- Gata No. 01, 02) | 5,28,992.5 | 5,46,555 |
| 67. | Yamuna/Surauli Buzurg dariya & Patyora Danda (Old Name: Patyora) /Hamirpur/ Khand 31/5 (Surauli | 6,30,051.7 | 5,46,555 |




Abanhyal

| | | | |
|-----|--|------------|----------|
| | Buzurg- Gata No. 01Mi; Patyora Danda- Gata No. 01, 02) | | |
| 68. | Yamuna/Patyora Danda (Old Name: Patyora) /Hamirpur/ Khand 31/7 (Gata No. 01, 02) | 6,75,399.2 | 5,46,555 |
| 69. | Yamuna/Patyora Danda (Old Name: Patyora) /Hamirpur/ Khand 31/8 (Gata No. 01, 02, 03) | 6,87,725.9 | 5,46,555 |

9. That on receipt of office order dated 17.05.2023 issued by the Secretary Mining, State of Uttar Pradesh (which laid down detailed procedure for conducting replenishment study within State of Uttar Pradesh)the then District Magistrate Hamirpur vide his office order no 317/M M C-30-Vividh(2023-2024) dated 01.06.2023 directed the members of the committee which were constituted by the Secretary Mining to submit a detailed report of replenishment of the areas which are to be included in the District Survey Report 2024. A copy of office order dated 01.06.2023 is annexed herewith and marked as **Annexure No-2**

10. That the Replenishment Study Report for the year 2023 has been uploaded on the District Portal of the NIC for the District Hamirpur on 25.03.2025. A Snippet depicting that the Replenishment Study Report for the year 2023 uploaded on the portal of NIC is annexed as **Annexure No. 3** to this additional affidavit.

11. That the committee constituted by the State Government has examined the District Survey Report (DSR) for 119 areas of District Hamirpur. The report has been found to be in accordance with the Standard Operating Procedure



(SOP) issued by SEAC/SEIAA, which has been formulated under the Sustainable Sand Mining Management Guidelines, 2016, the notifications of the Ministry of Environment, Forest and Climate Change dated 15.01.2016, and 25.07.2018, as well as within the scope and ambit of Enforcement & Monitoring Guidelines for Sand Mining, 2020. The said SOP issued by the SEAC/SEIAA, was subsequently submitted to the Directorate vide a letter dated 07.02.2024. The Directorate, in turn, forwarded the SOP to all District Magistrates for necessary action vide a letter dated 12.02.2024.

12. That the Hon'ble Supreme Court of India, New Delhi, in Civil Appeal No. 3661-3662/2020, *State of Bihar & Others vs. Pawan Kumar & Others*, vide its order dated 10.11.2021, has stated as follows:

"13. We further find that when the 2020 guidelines as well as the notification issued by MoEF and CC of 2016 itself provide for constitution of sub divisional committees comprising of the officers of the State Government from various Departments for identification of the potential sites for mining, there would be no necessity of the DSRs being prepared through private consultants as directed by the Tribunal in the impugned order. The sub divisional committee consists of various officers from Revenue Department, Irrigation Department, State Pollution Control Board, Forest Department and Geology Mining Department of the State Government. They are better equipped to visit the sites and prepare the draft DSR for the concerned district. Apart from that, preparation of DSR through private consultants would also unnecessarily burden the public exchequer. We are therefore of the view that the direction in that regard

issued by the Tribunal requires to be modified. We are further of the considered view that until the DSRs are finalized and granted approval by

Handwritten signature



SEAC and SEIAA, it is appropriate that certain necessary arrangements are permitted so that the State can continue with legal mining activities. This apart from preventing illegal mining activities, would also ensure that the public exchequer is not deprived of its share in legalized mining.


14. We therefore find it appropriate to substitute the directions issued by the Tribunal vide judgment and order dated 14th October 2020, with the following directions:

(1) The exercise of preparation of DSR for the purpose of mining in the State of Bihar in all the districts shall be undertaken afresh. The draft DSRs shall be prepared by the sub divisional committees consisting of the Sub Divisional Magistrate, Officers from Irrigation Department, State Pollution Control Board or Committee, Forest Department, Geological or mining officer. The same shall be prepared by undertaking site visits and also by using modern technology. The said draft DSRs shall be prepared within a period of 6 weeks from the date of this order.

After the draft DSRs are prepared, the District Magistrate of the concerned District shall forward the same for examination and evaluation by the SEAC. The same shall be examined by the SEAC within a period of 6 weeks and its report shall be forwarded to the SEIAA within the aforesaid period of 6 weeks from the receipt of it. The SEIAA will thereafter consider the grant of approval to such DSRs within a period of 6 weeks from the receipt thereon:

(ii) Needless to state that while preparing DSRs and the appraisal thereof

by SEAC and SEIAA, it should be ensured that a strict adherence to the procedure and parameters laid down in the policy of January 2020 should be followed;



(iii) Until further orders, we permit the State Government to carry on mining activities through Bihar State Mining Corporation for which it may employ the services of the contractors. However, while doing so, the State Government shall ensure that all environmental concerns are taken care of and no damage is caused to the environment."

13. That in compliance with the Hon'ble Supreme Court's order dated 10.11.2021, all the Districts within State of Uttar Pradesh have prepared the District Survey Reports (DSR) through the SDC Committee and submitted them to the Directorate of Geology and Mining and SEIAA/SEAC.

14. That furthermore, the committee has thoroughly evaluated the environmental and ecological impact of mining activities within the identified areas, ensuring compliance with sustainable mining practices and adherence to environmental conservation norms. Special attention has been given to the replenishment capacity of sand mining sites, which have been advertised, so as to maintain ecological balance and mitigate adverse effects on the riverine ecosystem.

15. That additionally, the stakeholder consultations, including inputs from local governing bodies, environmental experts, and affected communities, have been incorporated to enhance the transparency and efficiency of the District Survey Report (DSR). The committee has also considered the necessity of regular monitoring mechanisms and enforcement measures to prevent illegal mining and ensure strict adherence to environmental policies.

16. That to examine the proposals received from Districts regarding modifications or incorporations in the District Survey Reports, an



interdepartmental committee was also constituted at the Directorate level. This committee comprised of officials from the Revenue Department, Environment Department, Forest Department, Irrigation Department, and Mining Departments of the State Government, which has duly examined the proposals received from Districts.

17. That in pursuance of the committee's recommendation report dated 09.09.2024, the District Survey Report (DSR) has been submitted to SEIAA for approval. A copy of the recommendation report dated 09.09.2024 is annexed as **Annexure No. 4** to this additional affidavit.

18. That it is most humbly prayed that this Hon'ble Tribunal may be graciously be pleased to take the present additional affidavit on behalf of the deponent on record, in the interest of justice.

[Signature]


DEPONENT

VERIFICATION

Verified at...*H.M.R.*..., on *31/3/25*... that the contents of the paras 1 to of this affidavit are true and correct to the best of my knowledge. No part of it is false and nothing material has been concealed therefrom.

[Signature]

DEPONENT



Execution of this...*[Signature]*...
and Signed Before Me By Shri *[Signature]*

in The Court Premises My Office

At...*H.M.R.*...

Dated *31/3/25*

[Signature]
Kalicharan Nishad
Advocate & Notary
Distt.-Hamirpur (U P)

BEFORE THE HON'BLE NATIONAL GREEN TRIBUNAL PRINCIPAL BENCH, NEW DELHI

IN

ORIGINAL APPLICATION NO. 100 /2025

IN THE MATTER OF:

AMIT KUMAR YADAV

.... APPLICANT

VS.

STATE OF U.P. & ORS.

.... RESPONDENT

AFFIDAVIT

I Ghanshyam Meena S/o Ramanand Meena aged about 35 years presently posted as District Magistrate Hamirpur, Uttar Pradesh, do hereby solemnly affirm and declare as under-

- 1. That I am fully acquainted with the facts and circumstances and records of the case and thus competent to swear the present affidavit.
2. That the contents of the accompanying reply have been prepared under my instructions and have been understood by me and I declare the same to be true and correct to my knowledge of facts and law.
3. The contents as stated above are true and correct to my knowledge and belief

Verification

It is verified at ... on 31/3/25 that the contents of the present application are true and correct and nothing has been concealed

therefrom.



Execution of this ... And Signed Before Me By ...

In The Court Premises My Office At ... Dated 31/3/25

DEPONENT

Kalicharan Nishad Advocate & Notary Distt.-Hamirpur (U.P)



प्रैक,

जिलाधिकारी,
हमीरपुर।

सेवा में,

सदस्य सचिव,
राज्य स्तरीय विशेषज्ञ मूल्यांकन समिति (SEAC)
पर्यावरण निदेशालय, उ०प्र०,
लखनऊ।

संख्या- 1838 / खनिज-एम०एम०सी-तीस-विविध (2024-25)

दिनांक- 11/03/2025

विषय- जनपद हमीरपुर के नदी तल में उपलब्ध बालू/मौरम के उपलब्ध खनन क्षेत्रों/नये क्षेत्रों का District Survey Report (DSR) के साथ Replacement Study Report प्रस्तुत करने के सम्बन्ध में।

महोदय,

कृपया उपरोक्त विषयक पर्यावरण वन एवं जलवायु परिवर्तन मंत्रालय, भारत सरकार के अधिसूचना दिनांक-15.01.2016, Sustainable Sand Mining Management Guidelines 2016 तथा Enforcement and Monitoring Guidelines for Sand Mining 2020 के क्रम में SEAC एवं SEIAA की संयुक्त समिति द्वारा तैयार की गयी Standard Operating Procedure (SOP) के अनुसार जनपद में गठित SDC द्वारा जिला सर्वेक्षण रिपोर्ट तैयार कर SEIAA के समक्ष अनुमोदन हेतु इस कार्यालय के पत्र संख्या-319/खनिज-एम०एम०सी-तीस-विविध (2024-25) दिनांक-10.06.2024 द्वारा प्रेषित किया गया था, जिसके क्रम में SEIAA के पत्र संख्या-733/पर्या/सामान्य/2023 दिनांक-08.11.2024 द्वारा अनुमोदन प्रदान किया गया।

उपरोक्त के क्रम में अवगत कराना है कि SOP में जिला सर्वेक्षण रिपोर्ट (DSR) के साथ Replacement Study Report उपलब्ध कराये जाने का उल्लेख नहीं था, जिसके कारण उपलब्ध नहीं कराया गया था। वर्तमान में मा० राष्ट्रीय अधिकरण नई दिल्ली में योजित ओ०ए० संख्या-09/2025 विनय श्रीवास्तव बनाम उ०प्र० राज्य व अन्य तथा ओ०ए० संख्या-65/2025 जगवीर सिंह बनाम उ०प्र० राज्य व अन्य में योजित की गयी है, जिसमें सुनवाई की तिथि 05.03.2025 निर्धारित की गयी थी, जिसमें मा० अधिकरण द्वारा तिथि को बढ़ाते हुये सुनवाई की तिथि 26.03.2025 नियत की गयी है। जनपद हमीरपुर के DSR 2024 में कुल 119 खनन क्षेत्रों की प्री-मानसून एवं पोस्ट मानसून सर्वे के उपरान्त SDC द्वारा Replacement Study Report दिनांक-03.11.2023 को तैयार की गयी थी, जो इस पत्र के साथ संलग्न कर आवश्यक कार्यवाही हेतु सादर प्रेषित है।

संलग्नक-

1- Replacement Study Report दिनांक-03.11.2023 की छायाप्रति।

भवदीय,

(घनश्याम मीना)
जिलाधिकारी,
हमीरपुर

प्रतिलिपि- निम्नलिखित को सादर सूचनार्थ एवं आवश्यक कार्यवाही हेतु प्रेषित।

- 1- सचिव, भूतत्व एवं खनिकर्म विभाग, उ०प्र० शासन, लखनऊ।
- 2- अध्यक्ष विशेषज्ञ स्तरीय मूल्यांकन समिति, लखनऊ।
- 3- निदेशक, भूतत्व एवं खनिकर्म निदेशालय, उ०प्र०, खनिज भवन, लखनऊ।
- 4- सदस्य सचिव, राज्य स्तरीय पर्यावरण प्रभाव आंकलन प्राधिकरण लखनऊ।

12-03-2025

12-3-25

12-3-25

जिलाधिकारी,
हमीरपुर

OK

खिस्वी ज-
पर्यावरण निदेशालय, उ०प्र०
मिनात सभारत, गाम्ही नगर,
लखनऊ-226010

प्रेषक,

जिलाधिकारी,
हमीरपुर।

सेवा में,

सदस्य सचिव,
राज्य स्तरीय विशेषज्ञ मूल्यांकन समिति (SEAC)
पर्यावरण निदेशालय, उ०प्र०,
लखनऊ।

संख्या- 1864-/खनिज-एम०एम०सी-तीस-विविध (2024-25)

दिनांक-20/03/2025

विषय- जनपद हमीरपुर के नदी तल में उपलब्ध बालू/मौरम के उपलब्ध खनन क्षेत्रों/नये क्षेत्रों का Replenishment Study Report में उल्लिखित मात्रा व District Survey Report (DSR)-2024 की मात्रा के सम्बन्ध में।

महोदय,

कृपया उपर्युक्त विषयक कार्यालय के पत्र संख्या-1838/खनिज-एम०एम०सी-तीस-विविध (2024-25) दिनांक-11.03.2025 का सन्दर्भ ग्रहण करने का कष्ट करें, जिसके द्वारा पर्यावरण वन एवं जलवायु परिवर्तन मंत्रालय, भारत सरकार के अधिसूचना दिनांक-15.01.2016, Sustainable Sand Mining Mangement Guidelines 2016 तथा Enforcement and Monitoring Guidelines for Sand Mining 2020 के अनुसार जनपद हमीरपुर में नदी तल में उपलब्ध बालू/मौरम के उपलब्ध 119 खनन क्षेत्रों की जनपद में गठित सब डिविजनल कमेटी द्वारा प्री-मानसून एवं पोस्ट मानसून की Replenishment Study Report-2023 प्रस्तुत की गई। सब डिविजनल कमेटी द्वारा Replenishment Study Report-2023 एवं क्षेत्रीय निरीक्षण/सर्वेक्षण आख्या में प्राप्त खनन क्षेत्रों में बालू/मौरम की मात्रा के आधार पर जिला सर्वेक्षण रिपोर्ट-2024 तैयार किया गया। Replenishment Study Report-2023 एवं अनुमोदित जिला सर्वेक्षण रिपोर्ट-2024 की मात्रा समान है। इसके अतिरिक्त यह भी अवगत कराना है कि Replenishment Study Report-2023 के पृष्ठ संख्या-24 के क्रमांक संख्या-10 में उल्लिखित मात्रा-3,33,000 घन मीटर, 599400MT टंकण त्रुटिवश अंकित हो गया है, जो जिला सर्वेक्षण रिपोर्ट-2024 के संलग्नक-2 के क्रमांक संख्या 10 पर उल्लिखित मात्रा-3,30,000 घन मीटर, 5,94,000MT जो सही है। उक्त के अतिरिक्त यह भी अवगत कराना है कि प्रेषित पत्र दिनांक-11.03.2025 में त्रुटिवश Replenishment Study Report के स्थान पर Replacement Study Report अंकित हो गया है। उक्त के सम्बन्ध में उल्लेख करना है कि कि प्रेषित पत्र दिनांक-11.03.2025 में उल्लिखित Replacement Study Report के स्थान पर Replenishment Study Report पढ़ा व समझा जाये।

अतः उपरोक्तानुसार वांछित सूचना आवश्यक कार्यवाही हेतु प्रेषित है।

भवदीय,

(घनश्याम मीना)
जिलाधिकारी,
हमीरपुर

प्रतिलिपि- निम्नलिखित को सादर सूचनार्थ एवं आवश्यक कार्यवाही हेतु प्रेषित।

- 1- सचिव, भूतत्व एवं खनिकर्म विभाग, उ०प्र० शासन, लखनऊ।
- 2- अध्यक्ष राज्य स्तरीय पर्यावरण संघात निर्धारण प्राधिकरण, लखनऊ।
- 3- निदेशक, भूतत्व एवं खनिकर्म निदेशालय, उ०प्र०, खनिज भवन, लखनऊ।

जिलाधिकारी,
हमीरपुर

1757

कार्यालय जिलाधिकारी, हमीरपुर

Annexure - 02

(खनिज अनुभाग)


संख्या-317 / खनिज-एम0एम0सी0-तीस-विविध (2023-24) दिनांक-01-06-2023
आदेश

भूतत्व एवं खनिकर्म विभाग, उ0प्र0 शासन, लखनऊ के शासनादेश संख्या-1659/86-2023 दिनांक-17.05.2023 जिसके द्वारा Sustainable Sand Mining Mangement Guidelines 2016 तथा Enforcement and Monitoring Guidelines for Sand Mining 2020 के अनुसार जनपद में उपखनिज के क्षेत्रों का जिला सर्वेक्षण रिपोर्ट बनाया गया है, जिसका प्रत्येक पांच वर्ष पर Updation/Modification किया जाना है। इसके साथ ही नदी तल स्थित उपखनिज बालू/मौरम/बजरी/बोल्डर के क्षेत्रों की Replenishment Study भी कराये जाने के निर्देश दिये गये हैं।

शासनादेश दिनांक-17.05.2023 के बिन्दु संख्या-5 के अनुसार तैयार क्षेत्रवार जिला सर्वेक्षण रिपोर्ट के परीक्षण हेतु तथा बिन्दु संख्या-6 के अनुसार जिला सर्वेक्षण रिपोर्ट तथा Replenishment Study के परीक्षण हेतु जनपद स्तर पर निम्नवत समिति का गठन किया जाता है :-


- | | |
|---|--------------|
| 1- अपर जिलाधिकारी (वि0/रा0)/प्रभारी अधिकारी (खनिज) | अध्यक्ष |
| 2- अधिशाषी अभियन्ता, सिचाई विभाग, मौदहा बांध, हमीरपुर | सदस्य |
| 3- प्रभागीय वनाधिकारी, हमीरपुर | सदस्य |
| 4- उपजिलाधिकारी, हमीरपुर/मौदहा/सरोला/राठ | सदस्य |
| 5- खान अधिकारी/खान निरीक्षक हमीरपुर | संयोजक सदस्य |

अतः उक्त समिति को निर्देशित किया जाता है कि जनपद हमीरपुर में जिला सर्वेक्षण रिपोर्ट में विद्यमान उपखनिजों के क्षेत्रों तथा क्षेत्रों को डी0एस0आर0 में Updation/Modification एवं उपखनिज बालू/मौरम के क्षेत्रों के Replenishment Study का परीक्षण कर आख्या/रिपोर्ट उपलब्ध कराना सुनिश्चित करें। ताकि जिला सर्वेक्षण रिपोर्ट अनुमोदन हेतु निदेशालय को ससमय अग्रसारित किया जा सकें।


01.6.23
(डॉ0 चन्द्र भूषण)
जिलाधिकारी,
हमीरपुर।

प्रतिलिपि- निम्नलिखित को सूचनार्थ एवं आवश्यक कार्यवाही हेतु प्रेषित।

- 1- अपर जिलाधिकारी (वि0/रा0)/प्रभारी अधिकारी (खनिज) हमीरपुर।
- 2- अधिशाषी अभियन्ता, सिचाई विभाग, मौदहा बांध, हमीरपुर।
- 3- प्रभागीय वनाधिकारी, हमीरपुर।
- 4- उपजिलाधिकारी, हमीरपुर/मौदहा/सरोला/राठ
- 5- खान अधिकारी/खान निरीक्षक हमीरपुर।


01.6.23
जिलाधिकारी,
हमीरपुर।



जिला हमीरपुर (उत्तर प्रदेश)

DISTRICT HAMIRPUR (UTTAR PRADESH)



HOME

ABOUT DISTRICT

DIRECTORY

E-OFFICE

CITIZEN SERVICES


TOURISM

DEO PORTAL

SURVEY 2018

DEPARTMENTS

MORE



Sunrise, Yamuna Pathway

731

4 Tehsil

7 Block

Latest News

- Replenishment Study Report-2023 of RBM (Sand/Morrum) of Mining areas of Hamirpur UP
- Excise Shop E-Lottery Notification 2025-26

INFORMATION

- eOffice
- District Disaster Management Authority
- CANDIDATE AFFIDAVIT PORTAL



Search



संलग्नक-3
Annexure-03

732

कार्यालय जिलाधिकारी, हमीरपुर

(खनन अनुभाग)

संख्या- 1895/खनिज-एम0एम0सी0-तीस-विविध (2024-25)

दिनांक- 25/03 2025

जिला सूचना विज्ञान अधिकारी,
हमीरपुर।

विषय- Replenishment Study Report-2023 को जिले की वेबसाईट पर अपलोड किय जाने क सम्बन्ध में।

पर्यावरण वन एवं जलवायु परिवर्तन मंत्रालय, भारत सरकार के अधिसूचना दिनांक-15.01.2016, Sustainable Sand Mining Mangement Guidelines 2016 तथा Enforcement and Monitoring Guidelines for Sand Mining 2020 के अनुसार जनपद हमीरपुर में नदी तल में उपलब्ध बालू/मारम के उपलब्ध 119 खनन क्षेत्रों की जनपद में गठित सब डिविजनल कमेटी द्वारा प्री-मानसून एवं पोस्ट मानसून की Replenishment Study Report-2023 प्रस्तुत की गई। सब डिविजनल कमेटी द्वारा Replenishment Study Report-2023 जिले की वेबसाईट पर अपलोड किया जाना है।

अतः उक्त Replenishment Study Report-2023 को जिले की वेबसाईट Hamirpur.nic.in पर अपलोड कराना सुनिश्चित करें।।
संलग्नक-उपरोक्त।

(घनश्याम शैना)
जिलाधिकारी,
हमीरपुर।
०/० फम

भूतत्व एवं खनिकर्म निदेशालय, उ०प्र० "खनिज भवन" लखनऊ

जनपद हमीरपुर में उपखनिज- बालू/मोरम के ड्राफ्ट डी०एस०आर० के संलग्नक-I-VII में पूर्व में अनुमोदित कुल 110 क्षेत्रों एवं प्रस्तावित 09 क्षेत्रों हेतु दिनांक 09.09.2024 को आहूत बैठक का कार्यपत्र

जिलाधिकारी हमीरपुर से प्राप्त प्रस्ताव का विवरण- पत्रांक-319/खनिज-एम०एम०सी०-तीस-विधि (2024-25) दिनांक 10.06.2024

| क्र० सं० | तहसील | ग्राम | गाटा सं०/आराजी सं०/खण्ड सं० | क्षेत्रफल (हे० मी) | वन अनापत्ति का पत्रांक व दिनांक | सिवाई अनापत्ति का पत्रांक व दिनांक | अक्षांश-देशान्तर | | |
|----------|-------|---------------------|-----------------------------|--------------------|--|---|------------------|----------------|----------------|
| | | | | | | | पिलर | अक्षांश | देशान्तर |
| 1 | सरीला | मेडी दरिया | गाटा सं०-63/1 | 11.100 | पत्र सं०-412/33-1 दिनांक 24.08.2024 | पत्र सं०-1401/मौबनिखह दिनांक 27.08.2024 | A | 25°54'29.35" N | 79°48'39.88" E |
| | | | खण्ड सं०-23/7 | | | | B | 25°54'31.40" N | 79°48'58.80" E |
| | | | | | | | C | 25°54'38.24" N | 79°49'00.74" E |
| | | | | | | | D | 25°54'36.82" N | 79°48'43.39" E |
| | | | | | | | E | 25°54'31.40" N | 79°48'39.41" E |
| 2 | सरीला | मेडी दरिया | गाटा सं०-63/1, 64/1, 67, 68 | 19.370 | पत्र सं०-412/33-1 दिनांक 24.08.2024 | पत्र सं०-1401/मौबनिखह दिनांक 27.08.2024 | A | N-25°54'38.24 | E-79°49'0.74 |
| | | | खण्ड सं०-23/8 | | | | B | N-25°54'36.95 | E-79°48'45.12 |
| | | | | | | | C | N-25°54'48.70 | E-79°48'49.06 |
| | | | | | | | D | N-25°54'52.73 | E-79°48'56.96 |
| | | | | | | | E | N-25°54'53.92 | E-79°49'6.64 |
| 3 | सरीला | मेडी दरिया | गाटा सं०-63/1, 64/1 | 12.145 | पत्र सं०-412/33-1 दिनांक 24.08.2024 | पत्र सं०-1401/मौबनिखह दिनांक 27.08.2024 | A | N-25°54'38.25 | E-79°49'1.50 |
| | | | खण्ड सं०-23/12 | | | | B | N-25°54'40.50 | E-79°49'29.40 |
| | | | | | | | C | N-25°54'36.30 | E-79°49'32.50 |
| | | | | | | | D | N-25°54'33.20 | E-79°49'0.20 |
| | | | | | | | A | N-25°54'29.1 | E-79°48'59.7 |
| 4 | सरीला | मेडी दरिया | गाटा सं०-63/1 | 24.291 | पत्र सं०-412/33-1 दिनांक 24.08.2024 | पत्र सं०-1401/मौबनिखह दिनांक 27.08.2024 | B | N-25°54'31.6 | E-79°49'24.0 |
| | | | खण्ड सं०-23/14 | | | | C | N-25°54'19.5 | E-79°49'19.6 |
| | | | | | | | D | N-25°54'16.95 | E-79°48'56.20 |
| | | | | | | | A | 25°53'23.91" N | 79°45'20.18" E |
| | | | | | | | B | 25°53'15.48" N | 79°45'28.11" E |
| 5 | सरीला | रिरूआ बुजुर्ग दरिया | गाटा सं०-47/13, 57 | 14.000 | पत्र सं०-412/33-1 दिनांक 24.08.2024 | पत्र सं०-1401/मौबनिखह दिनांक 27.08.2024 | C | 25°53'7.80" N | 79°45'33.71" E |
| | | | खण्ड सं०-22/2 | | | | D | 25°53'2.02" N | 79°45'26.37" E |
| | | | | | | | E | 25°53'11.89" N | 79°45'19.87" E |

1

Handwritten signatures and initials are present on the right side of the page, including a large signature at the top right and several smaller ones below it.

| | | | | | | |
|----|-------|-----------------|---|--|---|---------------------------------------|
| 20 | सरीला | चन्ववारी वरिंवा | खण्ड सं०-२६/७ | दिनांक २४.०८.२०२४ | सं०-१४०१/मौबनिखह दिनांक २७.०८.२०२४ | B 25°48'17.97" N 79°24'18.13" E |
| | | | गाटा सं०-०१, ०२, ०३, ०५, ११/१ | पत्र सं०-४१२/३३-१ दिनांक २४.०८.२०२४ | पत्र सं०-१४०१/मौबनिखह दिनांक २७.०८.२०२४ | C 25°48'20.43" N 79°24'36.13" E |
| | | | खण्ड सं०-२६/८ | | | D 25°48'18.41" N 79°24'50.02" E |
| | | | | | | E 25°48'28.82" N 79°24'51.05" E |
| | | | | | | F 25°48'27.67" N 79°24'47.43" E |
| | | | | | | A 25°48'31.92" N 79°24'15.47" E |
| | | | | | | B 25°48'17.97" N 79°24'18.13" E |
| | | | | | | C 25°48'17.72" N 79°24'11.25" E |
| | | | | | | D 25°48'13.85" N 79°23'58.90" E |
| | | | | | | E 25°48'3.39" N 79°23'51.70" E |
| | | | | | | F 25°47'59.31" N 79°23'50.29" E |
| | | | | | | G 25°47'59.66" N 79°23'47.15" E |
| | | | | | | H 25°48'6.47" N 79°23'49.72" E |
| | | | | | | I 25°48'18.41" N 79°23'51.09" E |
| | | | | | | J 25°48'26.57" N 79°23'59.84" E |
| 21 | सरीला | चण्डौत वरिंवा | गाटा सं०-०२/१मि, २३/२ | पत्र सं०-४१२/३३-१ दिनांक २४.०८.२०२४ | पत्र सं०-१४०१/मौबनिखह दिनांक २७.०८.२०२४ | A N-25°54'51.78" E-79°38'47.31" |
| | | | खण्ड सं०-२१/१ | | | B N-25°54'35.37" E-79°39'0.98" |
| | | | | | | C N-25°54'30.42" E-79°38'59.06" |
| | | | | | | D N-25°54'38.49" E-79°38'46.41" |
| | | | | | | E N-25°54'46.81" E-79°38'39.62" |
| | | | | | | A 25°51'1.53" N 79°30'2.16" E |
| | | | | | | B 25°51'13.55" N 79°30'1.09" E |
| | | | | | | C 25°51'18.39" N 79°30'20.75" E |
| | | | | | | D 25°51'3.59" N 79°30'18.23" E |
| 22 | सरीला | हरदुआ | गाटा सं०-०६ | पत्र सं०-४१२/३३-१ दिनांक २४.०८.२०२४ | पत्र सं०-१४०१/मौबनिखह दिनांक २७.०८.२०२४ | A N-25°51'1.53" E-79°30'2.16" |
| | | | खण्ड सं०-२४/८ | | | B N-25°51'13.55" E-79°30'1.09" |
| | | | | | | C 25°51'18.39" N 79°30'20.75" E |
| | | | | | | D 25°51'3.59" N 79°30'18.23" E |
| 23 | सरीला | हरदुआ सुजावा | गाटा सं०-०१, ०२, ०३, ०४, ०५, ०६ गाटा सं०-०१, १०, ११, १२, १३, १४, १५ | पत्र सं०-४१२/३३-१ दिनांक २४.०८.२०२४ | पत्र सं०-१४०१/मौबनिखह दिनांक २७.०८.२०२४ | A N-25°51'1.53" E-79°30'2.16" |
| | | | खण्ड सं०-२४/९ | | | B N-25°51'13.55" E-79°30'1.09" |
| | | | | | | C N-25°51'18.39" E-79°30'20.75" |
| | | | | | | D N-25°51'3.59" E-79°30'18.23" |
| 24 | सरीला | सुजावा | गाटा सं०-०१, ०२, ०३, ०४, ०५, ०६, ०७, ०८, ३२३/२१४ | पत्र सं०-४१२/३३-१ दिनांक २४.०८.२०२४ | पत्र सं०-१४०१/मौबनिखह दिनांक २७.०८.२०२४ | A N-25°50'41.93" E-79°29'3.52" |
| | | | खण्ड सं०-२४/१२ | | | B N-25°50'34.32" E-79°29'5.90" |
| | | | | | | C N-25°50'42.29" E-79°29'20.71" |
| | | | | | | D N-25°50'45.53" E-79°29'20.34" |
| 25 | सरीला | चिकासी | गाटा सं०-०१, ०२, | पत्र सं०-४१२/३३-१ | पत्र सं०-१४०१/मौबनिखह दिनांक २७.०८.२०२४ | A N-25°50'19.24" E-79°28'45.87" |

Handwritten signature and initials at the top right of the page.

Handwritten signature in the middle right of the page.

Handwritten signature and initials in the lower middle right of the page.

Handwritten signature at the bottom right of the page.

| | | | | | | |
|----|--------|--------|--|--|---|---|
| 26 | सरीला | सुजावा | गाटा सं०-323/214 खण्ड सं०-24/13 | दिनांक 24.08.2024 | सं०-1401/मौबनिखह दिनांक 27.08.2024 | B N-25°50'32.11" E-79°28'38.88" |
| | चिकाली | | गाटा सं०-01, 14/12 खण्ड सं०-24/14 | पत्र सं०-412/33-1 दिनांक 24.08.2024 | पत्र सं०-1401/मौबनिखह दिनांक 27.08.2024 | A 25°49'55.92" N 79°28'21.52" E B 25°50'13.44" N 79°28'38.31" E C 25°50'23.34" N 79°28'28.31" E D 25°50'06.68" N 79°28'08.90" E |
| 27 | सरीला | चिकाली | गाटा सं०-01, 02, 03, 14/12 खण्ड सं०-24/15 | पत्र सं०-412/33-1 दिनांक 24.08.2024 | पत्र सं०-1401/मौबनिखह दिनांक 27.08.2024 | A 25°49'55.92" N 79°28'21.52" E B 25°49'40.80" N 79°28'9.56" E C 25°49'49.73" N 79°27'53.44" E D 25°50'6.68" N 79°28'08.90" E |
| 28 | सरीला | चिकाली | गाटा सं०-14/12 खण्ड सं०-24/18 | पत्र सं०-412/33-1 दिनांक 24.08.2024 | पत्र सं०-1401/मौबनिखह दिनांक 27.08.2024 | A N-25°49'11.40" E-79°27'29.20" B N-25°49'10.70" E-79°27'56.10" C N-25°48'55.70" E-79°27'54.79" D N-25°48'53.70" E-79°27'30.20" E N-25°49'03.10" E-79°27'29.31" |
| 29 | सरीला | इछौरा | गाटा सं०-04/1.01 खण्ड सं०-25/2 | पत्र सं०-412/33-1 दिनांक 24.08.2024 | पत्र सं०-1401/मौबनिखह दिनांक 27.08.2024 | A N 25°51'53.00" E 79°32'21.85" B N 25°51'51.50" E 79°32'42.98" C N 25°51'42.89" E 79°32'39.43" D N 25°51'41.75" E 79°32'17.77" |
| 30 | सरीला | इछौरा | गाटा सं०-04/1.01 खण्ड सं०-25/3 | पत्र सं०-412/33-1 दिनांक 24.08.2024 | पत्र सं०-1401/मौबनिखह दिनांक 27.08.2024 | A N 25°51'53.00" E 79°32'21.85" B N 25°51'53.66" E 79°32'13.68" C N 25°51'56.20" E 79°32'04.27" D N 25°51'44.00" E 79°31'59.48" E N 25°51'41.75" E 79°32'17.77" |
| 31 | सरीला | इछौरा | गाटा सं०-01, 04/1 खण्ड सं०-25/6 | पत्र सं०-412/33-1 दिनांक 24.08.2024 | पत्र सं०-1401/मौबनिखह दिनांक 27.08.2024 | A N 25°52'06.54" E 79°31'43.85" B N 25°52'03.44" E 79°31'47.05" C N 25°51'56.20" E 79°32'04.27" D N 25°51'44.00" E 79°31'59.48" E N 25°51'54.15" E 79°31'32.06" |
| 32 | सरीला | इछौरा | गाटा सं०-01, 04/1 खण्ड सं०-25/9 | पत्र सं०-412/33-1 दिनांक 24.08.2024 | पत्र सं०-1401/मौबनिखह दिनांक 27.08.2024 | A N 25°52'17.10" E 79°31'33.60" B N 25°52'08.17" E 79°31'23.61" C N 25°51'54.15" E 79°31'32.06" D N 25°52'06.54" E 79°31'43.85" A N 25°52'17.10" E 79°31'33.60" |
| 33 | सरीला | इछौरा | गाटा सं०-01, 04/1 | पत्र सं०-412/33-1 | पत्र | A N 25°52'17.10" E 79°31'33.60" |

5

| | | | | | | | | |
|----|-------|-------|------------------|--------|---------------------------------------|--|-----------------------|------------------|
| 36 | सरिता | इरौरा | गाटा सं-05/11 | | दिनांक 24.08.2024 | सं-1401/मौबनिखह दिनांक 27.08.2024 | B N 25° 52' 08.17" | E 79° 31' 23.01" |
| | | | गाटा सं-04/10 | 19.700 | पत्र सं-412/33-1 दिनांक 24.08.2024 | पत्र सं-1401/मौबनिखह दिनांक 27.08.2024 | C N 25° 52' 17.30" | E 79° 31' 18.20" |
| | | | खण्ड सं-25/12 | ✓ | | | D N 25° 52' 30.50" | E 79° 31' 14.56" |
| | | | | | | | E N 25° 52' 39.94" | E 79° 31' 21.30" |
| | | | | | | | F N 25° 52' 42.82" | E 79° 31' 25.43" |
| | | | | | | | A N 25° 53' 05.58" | E 79° 31' 21.30" |
| | | | | | | | B N 25° 53' 07.37" | E 79° 31' 13.67" |
| | | | | | | | C N 25° 53' 18.13" | E 79° 31' 18.10" |
| | | | | | | | D N 25° 53' 24.66" | E 79° 31' 22.73" |
| | | | | | | | E N 25° 53' 18.13" | E 79° 31' 29.47" |
| | | | | | | | F N 25° 53' 15.03" | E 79° 31' 26.10" |
| | | | | | | | G N 25° 53' 10.28" | E 79° 31' 23.22" |
| | | | | | | | A N 25° 53' 18.13 | E 79° 31' 29.47 |
| | | | | | | | B N 25° 53' 24.98 | E 79° 31' 43.50 |
| | | | | | | | C N 25° 53' 29.22 | E 79° 31' 40.48 |
| | | | | | | | D N 25° 53' 23.00 | E 79° 31' 24.39 |
| | | | | | | | A N 25° 53' 27.75 | E 79° 31' 54.86 |
| | | | | | | | B N 25° 53' 24.98 | E 79° 31' 43.50 |
| | | | | | | | C N 25° 53' 29.22 | E 79° 31' 40.48 |
| | | | | | | | D N 25° 53' 36.56 | E 79° 31' 52.38 |
| | | | | | | | A N 25° 53' 27.75 | E 79° 31' 54.86 |
| | | | | | | | B N 25° 53' 28.74 | E 79° 32' 9.60 |
| | | | | | | | C N 25° 53' 27.92 | E 79° 32' 22.92 |
| | | | | | | | D N 25° 53' 37.22 | E 79° 32' 24.62 |
| | | | | | | | E N 25° 53' 36.56 | E 79° 31' 52.38 |
| | | | | | | | A N 25° 53' 32.65 | E 79° 32' 44.04 |
| | | | | | | | B N 25° 53' 21.39 | E 79° 32' 41.20 |
| | | | | | | | C N 25° 53' 27.92 | E 79° 32' 22.92 |
| 37 | सरिता | इरौरा | गाटा सं-04/1 | 12.145 | पत्र सं-412/33-1 दिनांक 24.08.2024 | पत्र सं-1401/मौबनिखह दिनांक 27.08.2024 | A N 25° 53' 05.58" | E 79° 31' 21.30" |
| | | | खण्ड सं-25/17 | ✓ | | | B N 25° 53' 07.37" | E 79° 31' 13.67" |
| 38 | सरिता | इरौरा | गाटा सं-04/1 | 8.180 | पत्र सं-412/33-1 दिनांक 24.08.2024 | पत्र सं-1401/मौबनिखह दिनांक 27.08.2024 | C N 25° 53' 18.13 | E 79° 31' 18.10" |
| | | | खण्ड सं-25/18 | ✓ | | | D N 25° 53' 24.98 | E 79° 31' 43.50 |
| | | | | | | | E N 25° 53' 29.22 | E 79° 31' 40.48 |
| | | | | | | | A N 25° 53' 23.00 | E 79° 31' 24.39 |
| | | | | | | | B N 25° 53' 27.75 | E 79° 31' 54.86 |
| | | | | | | | C N 25° 53' 24.98 | E 79° 31' 43.50 |
| | | | | | | | D N 25° 53' 29.22 | E 79° 31' 40.48 |
| | | | | | | | A N 25° 53' 36.56 | E 79° 31' 52.38 |
| | | | | | | | B N 25° 53' 27.75 | E 79° 31' 54.86 |
| | | | | | | | C N 25° 53' 28.74 | E 79° 32' 9.60 |
| | | | | | | | D N 25° 53' 27.92 | E 79° 32' 22.92 |
| | | | | | | | E N 25° 53' 37.22 | E 79° 32' 24.62 |
| | | | | | | | A N 25° 53' 36.56 | E 79° 31' 52.38 |
| | | | | | | | B N 25° 53' 32.65 | E 79° 32' 44.04 |
| | | | | | | | C N 25° 53' 21.39 | E 79° 32' 41.20 |
| | | | | | | | D N 25° 53' 27.92 | E 79° 32' 22.92 |
| 39 | सरिता | इरौरा | गाटा सं-01, 04/1 | 17.730 | पत्र सं-412/33-1 दिनांक 24.08.2024 | पत्र सं-1401/मौबनिखह दिनांक 27.08.2024 | A N 25° 53' 05.58" | E 79° 31' 21.30" |
| | | | खण्ड सं-25/20 | ✓ | | | B N 25° 53' 07.37" | E 79° 31' 13.67" |
| | | | | | | | C N 25° 53' 18.13 | E 79° 31' 18.10" |
| | | | | | | | D N 25° 53' 24.66" | E 79° 31' 22.73" |
| | | | | | | | E N 25° 53' 18.13 | E 79° 31' 29.47" |
| | | | | | | | F N 25° 53' 15.03" | E 79° 31' 26.10" |
| | | | | | | | G N 25° 53' 10.28" | E 79° 31' 23.22" |
| | | | | | | | A N 25° 53' 18.13 | E 79° 31' 29.47 |
| | | | | | | | B N 25° 53' 24.98 | E 79° 31' 43.50 |
| | | | | | | | C N 25° 53' 29.22 | E 79° 31' 40.48 |
| | | | | | | | D N 25° 53' 23.00 | E 79° 31' 24.39 |
| | | | | | | | A N 25° 53' 27.75 | E 79° 31' 54.86 |
| | | | | | | | B N 25° 53' 24.98 | E 79° 31' 43.50 |
| | | | | | | | C N 25° 53' 29.22 | E 79° 31' 40.48 |
| | | | | | | | D N 25° 53' 36.56 | E 79° 31' 52.38 |
| | | | | | | | A N 25° 53' 27.75 | E 79° 31' 54.86 |
| | | | | | | | B N 25° 53' 28.74 | E 79° 32' 9.60 |
| | | | | | | | C N 25° 53' 27.92 | E 79° 32' 22.92 |
| | | | | | | | D N 25° 53' 37.22 | E 79° 32' 24.62 |
| | | | | | | | E N 25° 53' 36.56 | E 79° 31' 52.38 |
| | | | | | | | A N 25° 53' 32.65 | E 79° 32' 44.04 |
| | | | | | | | B N 25° 53' 21.39 | E 79° 32' 41.20 |
| | | | | | | | C N 25° 53' 27.92 | E 79° 32' 22.92 |

24

6 N

5

(Handwritten signature)

(Handwritten signature)

(Handwritten signature)

| | | | | | | | | | |
|----|---------|--|--|--------|--|---|---|----------------|----------------|
| 47 | हमीरपुर | कलौलीतौर दरिया, सहारा सहजना, बादनपुर | खण्ड सं०-14/1 | 16,194 | पत्र सं०-413/33-1 दिनांक 24.08.2024 | पत्र सं०-1399/मौबनिखह दिनांक 27.08.2024 | D | N-25°56'59.13 | E-80°08'7.15 |
| | | | गाटा सं०-01, 02, 03, 04, 05, 06, 07, 35/42 | | | | A | N-25°57'0.25 | E-80°07'37.41 |
| | | | गाटा सं०-01/1, 02/11 | | | | B | N-25°56'58.06 | E-80°07'28.16 |
| | | | गाटा सं०-206 | | | | C | 14-25 57 18.52 | E-80°07'29.74 |
| 48 | हमीरपुर | बरदहा सहजना, कनौटा दरिया | खण्ड सं०-16/2 | 12,145 | पत्र सं०-413/33-1 दिनांक 24.08.2024 | पत्र सं०-1399/मौबनिखह दिनांक 27.08.2024 | A | N-25°57'09.12 | E-80°5'57.02 |
| | | | गाटा सं०-01/1, 2/11, 20/4, | | | | B | N-25°57'11.12 | E-80°7'3.14 |
| | | | गाटा सं०-17/1, 19/1 | | | | C | N-25°56'52.24 | E-80°7'15.18 |
| | | | खण्ड सं०-17/5 | | | | D | N-25°56'50.18 | E-80°7'8.87 |
| 49 | हमीरपुर | बरवैली दरिया, सहारापुर दरिया | गाटा सं०-15 | 36,437 | पत्र सं०-413/33-1 दिनांक 24.08.2024 | पत्र सं०-1399/मौबनिखह दिनांक 27.08.2024 | A | N-25°53'41.90 | E-80°2'43.07 |
| | | | गाटा सं०-04मि, 18, 19, 20, 17, 21, 22, 23, 24, 28, 29, 30, 31क, 2/4, | | | | B | N-25°53'52.17 | E-80°2'45.06 |
| | | | खण्ड सं०-18/1 | | | | C | N-25°53'55.20 | E-80°2'0.58 |
| | | | गाटा सं०-107/83, 111/83, 85 | | | | D | N-25°53'45.86 | E-80°2'1.87 |
| 50 | हमीरपुर | पतारा दरिया, सहारापुर दरिया | गाटा सं०-01मि, 2/4 | 33,833 | पत्र सं०-413/33-1 दिनांक 24.08.2024 | पत्र सं०-1399/मौबनिखह दिनांक 27.08.2024 | A | N-25°53'57.23 | E-80°03'27.70 |
| | | | खण्ड सं०-8/4 | | | | B | N-25°54'3.42 | E-80°03'40.58 |
| | | | गाटा सं०-79/1क, 80/1, 937क, 951 | | | | C | N-25°53'48.00 | E-80°03'56.64 |
| | | | खण्ड सं०-9/3 | | | | D | N-25°53'42.85 | E-80°03'43.00 |
| 51 | हमीरपुर | कण्डौर दरिया | गाटा सं०-01 | 30,769 | पत्र सं०-413/33-1 दिनांक 24.08.2024 | पत्र सं०-1399/मौबनिखह दिनांक 27.08.2024 | A | N-25°52'49.944 | E-79°59'59.568 |
| | | | खण्ड सं०-9/3 | | | | B | N-25°52'52.284 | E-80°0'16.848 |
| | | | गाटा सं०-01मि, 2/4 | | | | C | N-25°52'35.22 | E-80°0'24.06 |
| | | | खण्ड सं०-9/3 | | | | D | N-25°52'31.33 | E-80°0'3.20 |

| | | | | | | | |
|----|-------------------|----------------|--|--------|---------------------------------------|--|---|
| 57 | हमीरपुर, सरीला | कुपरा | गाटा सं- 1/7, 2/11 खण्ड सं-23/27 | 7.300 | पत्र सं-413/33-1 दिनांक 24.08.2024 | पत्र सं-1399/मौबनिखह दिनांक 27.08.2024 | E N-25°53'16.51" E-79°53'58.60" F N-25°53'13.81" E-79°53'49.34" G N-25°53'19.45" E-79°53'45.40" H N-25°53'25.03" E-79°53'56.23" I N-25°53'16.74" E-79°53'59.29" A N-25°53'21.40" E-79°53'39.60" B N-25°53'18.20" E-79°53'42.98" C N-25°53'23.70" E-79°53'53.70" D N-25°53'31.60" E-79°53'51.00" A N-25°53'26.52" E-79°53'31.17" B N-25°53'24.48" E-79°53'36.62" C N-25°53'36.93" E-79°53'47.61" D N-25°53'41.71" E-79°53'41.82" |
| 58 | हमीरपुर, सरीला | बेरी कुपरा | गाटा सं-887/931/1 गाटा सं- 1/7, 2/11 खण्ड सं-23/30 | 9.855 | पत्र सं-413/33-1 दिनांक 24.08.2024 | पत्र सं-1399/मौबनिखह दिनांक 27.08.2024 | A 25°53'17.45" N 79°52'25.21" E B 25°53'14.46" N 79°52'16.86" E C 25°52'57.66" N 79°52'24.36" E D 25°53'01.19" N 79°52'31.42" E |
| 59 | हमीरपुर, सरीला | बेरी कुपरा | गाटा सं-730/932/1 गाटा सं- 1/7 खण्ड सं-10/30 | 12.145 | पत्र सं-413/33-1 दिनांक 24.08.2024 | पत्र सं-1399/मौबनिखह दिनांक 27.08.2024 | A N-25°53'40.22" E-79°53'14.60" B N-25°53'27.20" E-79°56'17.80" C N-25°53'24.86" E-79°53'09.94" D N-25°53'20.81" E-79°53'03.12" E N-25°53'35.27" E-79°52'57.46" |
| 60 | हमीरपुर, सरीला | बेरी कुपरा | गाटा सं-730/932/1, 897/931/1 गाटा सं- 1/7, 2/11 खण्ड सं-10/33 | 20.242 | पत्र सं-413/33-1 दिनांक 24.08.2024 | पत्र सं-1399/मौबनिखह दिनांक 27.08.2024 | A N-25°53'12.78" E-79°52'10.26" B N-25°53'14.46" E-79°52'16.86" C N-25°52'57.66" E-79°52'24.36" D N-25°52'53.93" E-79°52'17.47" |
| 61 | हमीरपुर, सरीला | बेरी, कुपरा | गाटा सं-730/932/1 गाटा सं-1/7 खण्ड सं-10/29 | 12.145 | पत्र सं-413/33-1 दिनांक 24.08.2024 | पत्र सं-1399/मौबनिखह दिनांक 27.08.2024 | A N-25°53'40.22" E-79°53'14.60" B N-25°53'27.20" E-79°53'17.80" C N-25°53'26.61" E-79°53'25.76" D N-25°53'42.75" E-79°53'25.76" |
| 62 | हमीरपुर, सरीला | बेरी, कुपरा | गाटा सं- 897/931/1 गाटा सं- 1/7, 2/11 खण्ड सं-10/36 | 12.145 | पत्र सं-413/33-1 दिनांक 24.08.2024 | पत्र सं-1399/मौबनिखह दिनांक 27.08.2024 | A N-25°53'40.22" E-79°53'14.60" B N-25°53'27.20" E-79°53'17.80" C N-25°53'26.61" E-79°53'25.76" D N-25°53'42.75" E-79°53'25.76" |

| | | | | | | | | | |
|----|---------|---------------------|--------------------------------|--------|---------------------------------------|---|---|---------------|---------------|
| 63 | हमीरपुर | मन्की कला थोक दरिया | गाटा सं-1/5 खण्ड सं-1 | 24,000 | पत्र सं-413/33-1 दिनांक 24.08.2024 | पत्र सं-1399/मौबनिखह दिनांक 27.08.2024 | A | N-26°09'7.92 | E 79°56'21.18 |
| | | | | | | | B | N-26°09'26.84 | E 79°56'25.37 |
| | | | | | | | C | N-26°09'31.41 | E 79°56'39.86 |
| | | | | | | | D | N-26°09'31.75 | E 79°56'46.78 |
| | | | | | | | E | N-26°09'23.27 | E 79°56'50.31 |
| | | | | | | | F | N-26°09'21.08 | E 79°56'39.67 |
| | | | | | | | G | N-26°09'17.97 | E 79°56'31.59 |
| 64 | हमीरपुर | मन्की कला थोक दरिया | गाटा सं-1/5 खण्ड सं-2 | 20,000 | पत्र सं-413/33-1 दिनांक 24.08.2024 | पत्र सं-1399/मौबनिखह दिनांक 27.08.2024 | A | N-26°09'24.36 | E 79°57'21.43 |
| | | | | | | | B | N-26°09'27.45 | E 79°57'13.85 |
| | | | | | | | C | N-26°09'31.34 | E 79°56'54.58 |
| | | | | | | | D | N-26°09'31.75 | E 79°56'46.78 |
| | | | | | | | E | N-26°09'23.27 | E 79°56'50.31 |
| | | | | | | | F | N-26°09'21.94 | E 79°57'4.68 |
| | | | | | | | G | N-26°09'19.19 | E 79°57'16.55 |
| 65 | हमीरपुर | मिश्रीपुर | गाटा सं-472 खण्ड सं-472 | 7,000 | पत्र सं-413/33-1 दिनांक 24.08.2024 | पत्र सं-1399/मौबनिखह दिनांक 27.08.2024 | A | N-26°04'50.04 | E 79°57'14.48 |
| | | | | | | | B | N-26°04'42.15 | E 79°57'15.28 |
| | | | | | | | C | N-26°04'33.91 | E 79°57'21.31 |
| | | | | | | | D | N-26°04'29.50 | E 79°57'25.41 |
| | | | | | | | E | N-26°04'31.32 | E 79°57'29.12 |
| | | | | | | | F | N-26°04'34.72 | E 79°57'24.09 |
| | | | | | | | G | N-26°04'41.60 | E 79°57'20.60 |
| 66 | हमीरपुर | नरापुर दरिया | गाटा सं-42/1 खण्ड सं-42/1 | 33,000 | पत्र सं-413/33-1 दिनांक 24.08.2024 | पत्र सं-1399/मौबनिखह दिनांक 27.08.2024 | A | N-25°56'48.95 | E 80°11'5.69 |
| | | | | | | | B | N-25°56'48.91 | E 80°11'24.82 |
| | | | | | | | C | N-25°56'39.85 | E 80°11'35.22 |
| | | | | | | | D | N-25°56'18.07 | E 80°11'43.01 |
| | | | | | | | E | N-25°56'18.91 | E 80°11'35.95 |
| | | | | | | | F | N-25°56'29.73 | E 80°11'29.18 |
| | | | | | | | G | N-25°56'43.18 | E 80°11'14.71 |
| 67 | हमीरपुर | भटपुरा दरिया | गाटा सं-73/16 खण्ड सं-73/16 | 27,500 | पत्र सं-413/33-1 दिनांक 24.08.2024 | पत्र सं-1399/मौबनिखह दिनांक 27.08.2024 | A | N-26°01'26.03 | E 80°05'58.43 |
| | | | | | | | B | N-26°01'48.66 | E 80°06'11.64 |
| | | | | | | | C | N-26°01'57.69 | E 80°06'16.92 |
| | | | | | | | D | N-26°01'57.27 | E 80°06'19.87 |
| | | | | | | | E | N-26°02'08.33 | E 80°06'22.85 |
| | | | | | | | F | N-26°02'07.64 | E 80°06'26.42 |
| | | | | | | | G | N-26°01'44.53 | E 80°06'17.98 |
| 68 | हमीरपुर | चन्दपुर दरिया | गाटा सं-61/1, 62क | 24,240 | पत्र सं-413/33-1 | पत्र सं-1399/ | A | N-25°58'39.68 | E 80°07'31.85 |
| | | | | | | | A | N-25°58'39.68 | E 80°07'31.85 |

| | | | | | | | | | |
|----|---------------|---------------|--|--------|---|--|---|---------------|---------------|
| 80 | मौदहा | मुलसी खादर | 243 / 2, 48 / 124 | 36.437 | पत्र सं-410 / 33-1 दिनांक 24.08.2024 | दिनांक 27.08.2024 | C | N-25°38'31.71 | E-80°18'44.17 |
| | | | खण्ड सं-30 / 2 | | | | D | N-25°38'13.70 | E-80°18'22.20 |
| 80 | मौदहा | मुलसी खादर | गाटा सं-40 / 50, 50, 51, 52, 53, 54 मि, 55, 56, 57 / 1, 57 / 2, 58, 59 मि, 60, 61, 63 मि, 65 / 1, 244, 48 / 124 | 20.242 | पत्र सं-410 / 33-1 दिनांक 24.08.2024 | पत्र सं-1400 / मौबनिखह दिनांक 27.08.2024 | E | N-25°38'19.90 | E-80°18'16.40 |
| | | | खण्ड सं-30 / 3 | | | | A | N-25°39'38.8 | E-80°18'55.10 |
| | | | | | | | B | N-25°39'40.20 | E-80°19'3.96 |
| | | | | | | | C | N-25°38'49.86 | E-80°19'3.72 |
| 81 | मौदहा | मुलसी खादर | गाटा सं-40 / 50, 47 | 12.145 | पत्र सं-410 / 33-1 दिनांक 24.08.2024 | पत्र सं-1400 / मौबनिखह दिनांक 27.08.2024 | D | N-25°38'51.6 | E-80°18'55.20 |
| | | | खण्ड सं-30 / 10 | | | | A | N-25°39'38.80 | E-80°18'55.10 |
| 82 | मौदहा | बकछा खादर | गाटा सं-49 / 7, 95 / 1, 38 / 1, 38 / 2, 39, 47, 48 / 1, 48 / 2, 50, 51 | 12.145 | पत्र सं-410 / 33-1 दिनांक 24.08.2024 | पत्र सं-1400 / मौबनिखह दिनांक 27.08.2024 | B | N-25°39'50.00 | E-80°18'52.35 |
| | | | खण्ड सं-29 / 2 | | | | C | N-25°40'1.98 | E-80°18'46.32 |
| D | N-25°40'6.39 | E-80°18'53.77 | | | | | | | |
| D1 | N-25°39'53.07 | E-80°19'0.83 | | | | | | | |
| 83 | मौदहा | बकछा खादर | गाटा सं-49 / 7, 95 / 1, 38 / 1, 38 / 2, 39, 47, 48 / 1, 48 / 2, 50, 51 | 12.145 | पत्र सं-410 / 33-1 दिनांक 24.08.2024 | पत्र सं-1400 / मौबनिखह दिनांक 27.08.2024 | E | N-25°39'40.20 | E-80°19'3.96 |
| | | | खण्ड सं-29 / 3 | | | | A | N-25°37'02.23 | E-80°17'12.62 |
| B | N-25°36'58.32 | E-80°17'06.58 | | | | | | | |
| C | N-25°36'50.90 | E-80°17'14.22 | | | | | | | |
| 84 | राट | जिगनी | गाटा सं-49 / 7, 95 / 1, 2, 3, 11, 8 / 1, 25, 26, 26 / 1क, 29क, 30, 34, 38 / 1, 12 / 1, 24 / 2, 24 / 3 | 15.300 | पत्र सं-410 / 33-1 दिनांक 24.08.2024 | पत्र सं-1400 / मौबनिखह दिनांक 27.08.2024 | D | N-25°36'45.30 | E-80°17'18.12 |
| | | | खण्ड सं-29 / 3 | | | | E | N-25°36'48.37 | E-80°17'27.35 |
| A | N-25°37'02.23 | E-80°17'12.62 | | | | | | | |
| B | N-25°36'58.32 | E-80°17'06.58 | | | | | | | |
| 84 | राट | जिगनी | गाटा सं-1271घ | 15.300 | पत्र सं-411 / 33-1 दिनांक 24.08.2024 | पत्र सं-1393 / मौबनिखह दिनांक 24.08.2024 | C | N-25°37'14.60 | E-80°16'49.70 |
| | | | खण्ड सं-3 | | | | D | N-25°37'16.25 | E-80°16'56.28 |
| | | | | | | | A | N-25°43'24.60 | E 79°23'19.70 |
| | | | | | | | B | N-25°43'31.00 | E 79°23'14.50 |
| C | N-25°43'36.80 | E 79°23'20.70 | | | | | | | |
| D | N-25°43'39.60 | E 79°23'25.60 | | | | | | | |

| | | | | | | | |
|----|-------------------------------|--------|------------------------|--------|--|--|-------------------------------|
| 85 | गाढा | जिपानो | गाढा सॅन्ड- 780. 12713 | 20.000 | पत्र सॅन्ड-411/33-1 दिनांक 24.08.2024 | सॅन्ड-1383 / नॉनसिरेस दिनांक 24.08.2024 | E N-25°43'45.38 E 79°23'36.33 |
| | | | खण्ड सॅन्ड-2 | | | | F N-25°43'50.11 E 79°23'44.14 |
| | | | | | | | G N-25°43'43.40 E 79°23'41.00 |
| | | | | | | | H N-25°43'42.35 E 79°23'38.46 |
| | | | | | | | I N-25°43'38.00 E 79°23'35.12 |
| | | | | | | | J N-25°43'38.70 E 79°23'31.00 |
| | | | | | | | K N-25°43'35.11 E 79°23'27.80 |
| | | | | | | | L N-25°43'30.74 E 79°23'25.32 |
| | | | | | | | A N 25°43'06.66 E 79°22'55.50 |
| | | | | | | | B N 25°45'02.08 E 79°22'55.88 |
| | | | | | | | C N 25°44'53.37 E 79°22'38.46 |
| | | | | | | | D N 25°44'45.58 E 79°22'42.00 |
| | | | | | | | E N 25°44'43.22 E 79°22'44.78 |
| | | | | | | | F N 25°44'41.18 E 79°22'52.82 |
| 86 | गाढा | जिपानो | गाढा सॅन्ड- 01 | 26.000 | पत्र सॅन्ड-411/33-1 दिनांक 24.08.2024 | सॅन्ड-1383 / नॉनसिरेस दिनांक 24.08.2024 | G N 25°44'41.20 E 79°22'55.32 |
| | | | खण्ड सॅन्ड-1 | | | | H N 25°44'35.23 E 79°23'4.01 |
| | | | | | | | I N 25°44'36.18 E 79°22'52.16 |
| | | | | | | | J N 25°44'38.73 E 79°22'44.90 |
| | | | | | | | K N 25°44'42.71 E 79°22'36.43 |
| | | | | | | | L N 25°44'53.19 E 79°22'31.49 |
| | | | | | | | M N 25°45'01.34 E 79°22'31.81 |
| | | | | | | | N N 25°45'07.10 E 79°22'32.24 |
| | | | | | | | A N 25°46'36.98 E 79°23'47.13 |
| | | | | | | | B N 25°46'41.17 E 79°23'42.78 |
| | | | | | | | C N 25°46'57.87 E 79°23'55.93 |
| | | | | | | | D N 25°47'05.31 E 79°23'58.70 |
| | | | | | | | E N 25°47'3.60 E 79°24'09.31 |
| | | | | | | | F N 25°46'57.93 E 79°24'06.53 |
| 87 | गाढा | जिपानो | गाढा सॅन्ड- 01. 25/2 | 26.000 | पत्र सॅन्ड-411/33-1 दिनांक 24.08.2024 | सॅन्ड-1383 / नॉनसिरेस दिनांक 24.08.2024 | G N 25°46'48.86 E 79°24'01.04 |
| | | | खण्ड सॅन्ड-2 | | | | H N 25°45'41.23 E 79°23'54.53 |
| | | | | | | | A N 25°43'7.13 E 79°22'43.45 |
| | | | | | | | B N 25°43'10.57 E 79°22'48.08 |
| | | | | | | | C N 25°43'13.73 E 79°22'55.20 |
| | | | | | | | D N 25°43'16.31 E 79°23'02.84 |
| | E N 25°43'22.30 E 79°23'19.31 | | | | | | |
| | F N 25°43'31.84 E 79°23'12.30 | | | | | | |

15

N →

55

54

53

| | | | | | | | | |
|----|-----|------------|-----------------------------|----------------------------------|-------|--|--|--|
| 88 | राठ | गढर | गाटा सं०-०१ खण्ड नं०-१ | गाटा सं०-०१क, १११८ खण्ड नं०-२ | १७७०० | पत्र सं०-४११/३३-१ दिनांक २४.०८.२०२४ | पत्र सं०-१३९३/मौबानिखह दिनांक २४.०८.२०२४ | G N-25°43'76.55 E 79°23'3.50 H N-25°43'72.14 E 79°22'54.53 I N-25°43'11.41 E 79°22'41.90 A N-25°42'43.56 E 79°22'31.95 B N-25°42'54.61 E 79°22'36.74 C N-25°42'59.99 E 79°22'40.08 D N-25°43'3.64 E 79°22'39.08 E N-25°43'5.24 E 79°22'41.48 F N-25°43'9.31 E 79°22'39.97 G N-25°43'2.53 E 79°22'33.36 H N-25°42'49.14 E 79°22'20.77 A N25°34'52.14 E 79°23'01.35 B N25°34'54.23 E 79°23'04.90 C N25°35'03.84 E 79°22'58.11 D N25°35'10.49 E 79°22'52.28 E N25°35'15.65 E 79°22'49.37 F N25°35'31.56 E 79°22'43.85 G N25°35'36.23 E 79°22'42.84 H N25°35'41.24 E 79°22'41.62 I N25°35'41.24 E 79°22'36.73 J N25°35'28.70 E 79°22'39.78 K N25°35'22.43 E 79°22'44.97 L N25°35'14.21 E 79°22'48.80 M N 25°35'11.08 E 79°22'47.85 A N 25°34'52.14 E 79°23'01.35 B N 25°34'54.23 E 79°23'04.90 C N 25°34'47.12 E 79°23'10.00 D N 25°34'41.51 E 79°23'15.03 E N 25°34'36.75 E 79°23'24.00 F N 25°34'35.25 E 79°23'32.50 G N 25°34'34.79 E 79°23'40.45 H N 25°34'28.81 E 79°23'40.46 I N 25°34'34.53 E 79°23'15.52 J N 25°34'44.18 E 79°23'6.86 A N-25°42'09.47 E-79°22'11.96 B N-25°42'09.67 E-79°22'19.80 |
| 89 | राठ | लिधौरा | गाटा सं०-०१ खण्ड नं०-१ | गाटा सं०-०१क, १११८ खण्ड नं०-२ | १६६०० | पत्र सं०-४११/३३-१ दिनांक २४.०८.२०२४ | पत्र सं०-१३९३/मौबानिखह दिनांक २४.०८.२०२४ | |
| 90 | राठ | लिधौरा | गाटा सं०-१११८ खण्ड नं०-१ | गाटा सं०-१११८ खण्ड नं०-१ | १६००० | पत्र सं०-४११/३३-१ दिनांक २४.०८.२०२४ | पत्र सं०-१३९३/मौबानिखह दिनांक २४.०८.२०२४ | |
| 91 | राठ | टोला खगारन | गाटा सं०-०१ खण्ड नं०-६ | गाटा सं०-०१ खण्ड नं०-६ | १३००० | पत्र सं०-४११/३३-१ दिनांक २४.०८.२०२४ | पत्र सं०-१३९३/मौबानिखह | |

| | | | | | | | | | |
|----|-------|---------------------------|--|--------|---------------------------------------|---|---|---|--|
| 92 | राठ | टोला खंगारन | गाटा सं-01 खण्ड सं-4 | 21.000 | पत्र सं-411/33-1 दिनांक 24.08.2024 | दिनांक 24.08.2024 | C D E F G H A B C D E F G H I | N-25°42'03.99" N-25°41'54.28" N-25°41'46.77" N-25°41'45.30" N-25°41'53.67" N-25°41'59.50" N-25°42'51.6" N-25°42'44.10" N-25°42'27.50" N-25°42'35.62" N-25°42'33.41" N-25°42'27.25" N-25°42'21.78" N-25°42'20.89" N-25°42'17.46" N-25°42'13.35" N-25°42'9.67" N-25°42'9.47" N-25°42'23.91" | E-79°22'19.93" E-79°22'22.33" E-79°22'27.16" E-79°22'21.32" E-79°22'18.06" E-79°22'13.77" E-79°22'13.98" E-79°22'29.30" E-79°22'22.10" E-79°22'12.69" E-79°22'15.17" E-79°22'22.76" E-79°22'19.90" E-79°22'17.65" E-79°22'16.77" E-79°22'19.73" E-79°22'19.80" E-79°22'11.96" E-79°22'12.74" |
| 93 | राठ | टोला खंगारन | गाटा सं-01 खण्ड सं-5 | 13.000 | पत्र सं-411/33-1 दिनांक 24.08.2024 | पत्र सं-1393/मौबनिखर दिनांक 24.08.2024 | A B C D E F G H I | N-25°42'33.41" N-25°42'27.25" N-25°42'21.78" N-25°42'20.89" N-25°42'17.46" N-25°42'13.35" N-25°42'9.67" N-25°42'9.47" N-25°42'23.91" | E-79°22'15.17" E-79°22'22.76" E-79°22'19.90" E-79°22'17.65" E-79°22'16.77" E-79°22'19.73" E-79°22'19.80" E-79°22'11.96" E-79°22'12.74" |
| 94 | राठ | टोला खंगारन | गाटा सं-01 खण्ड सं-7 | 10.000 | पत्र सं-411/33-1 दिनांक 24.08.2024 | पत्र सं-1393/मौबनिखर दिनांक 24.08.2024 | A B C D E F G | N-25°41'38.96" N-25°41'33.34" N-25°41'34.02" N-25°41'40.87" N-25°41'46.77" N-25°41'45.30" N-25°41'44.85" | E79°22'20.69" E79°22'30.34" E79°22'35.95" E79°22'30.93" E79°22'27.16" E79°22'21.32" E79°22'19.40" |
| 95 | सरीला | मेडी दरिया | गाटा सं-63/1, 64/1 खण्ड सं-23/13 | 12.145 | पत्र सं-412/33-1 दिनांक 24.08.2024 | पत्र सं-1401/मौबनिखर दिनांक 27.08.2024 | A B C D | 25°54'33.20" N 25°54'36.30" N 25°54'32.70" N 25°54'29.10" N | 79°49'00.20" E 79°49'32.50" E 79°49'34.20" E 79°48'59.70" E |
| 96 | सरीला | मेडी दरिया, मेडी डांडा | गाटा सं-63/1 गाटा सं-8/3, 8/8, 8/13, 8/10, 8/7, 8/5, 8/14, 8/9, 8/25, 8/12, 8/6, 8/2, 10/2, 11, 12/6, 13, 14/1, 14/5, 15, 16, 113 | 36.437 | पत्र सं-412/33-1 दिनांक 24.08.2024 | पत्र सं-1401/मौबनिखर दिनांक 27.08.2024 | A B C D | N 25°53'56.55" N 25°53'56.70" N 25°54'19.50" N 25°54'16.95" | E 79°48'59.35" E 79°49'15.31" E 79°49'19.60" E 79°48'56.20" |

| | | | | | | | |
|----|-------|--------------------------|--|--------|---------------------------------------|--------------------------------------|--|
| 92 | राठ | टोला खंगारल | गाटा सं-01 | 21,000 | पत्र सं-411/33-1 दिनांक 24.08.2024 | दिनांक 24.08.2024 | C N-25°42'03.99" E-79°22'19.93" D N-25°41'54.28" E-79°22'22.33" E N-25°41'46.77" E-79°22'27.16" F N-25°41'45.30" E-79°22'21.32" G N-25°41'53.67" E-79°22'18.06" H N-25°41'59.50" E-79°22'13.98" A N-25°42'51.6" E-79°22'29.30" B N-25°42'46.31" E-79°22'28.76" C N-25°42'21.50" E-79°22'21.50" |
| 93 | राठ | टोला खंगारल | गाटा सं-01 खण्ड सं-5 | 13,000 | पत्र सं-411/33-1 दिनांक 24.08.2024 | सं-1393/मौबतिसह दिनांक 24.08.2024 | D N-25°42'35.62" E-79°22'12.69" E-79°22'22.76" A N-25°42'33.41" E-79°22'22.76" B N-25°42'27.25" E-79°22'19.90" C N-25°42'21.78" E-79°22'17.65" D N-25°42'20.89" E-79°22'16.77" E N-25°42'17.46" E-79°22'19.73" F N-25°42'13.35" E-79°22'19.80" G N-25°42'9.67" E-79°22'11.96" H N-25°42'9.47" E-79°22'11.96" I N-25°42'23.91" E-79°22'12.74" |
| 94 | राठ | टोला खंगारल | गाटा सं-01 खण्ड सं-7 | 10,000 | पत्र सं-411/33-1 दिनांक 24.08.2024 | सं-1393/मौबतिसह दिनांक 24.08.2024 | A N-25°41'38.95" E-79°22'20.69" B N-25°41'33.34" E-79°22'30.34" C N-25°41'34.02" E-79°22'35.95" D N-25°41'40.87" E-79°22'30.93" E N-25°41'46.77" E-79°22'27.16" F N-25°41'45.30" E-79°22'21.32" G N-25°41'44.85" E-79°22'19.40" |
| 95 | सरीला | भेडी दरिया | गाटा सं-63/1, 64/1 खण्ड सं-23/13 | 12,145 | पत्र सं-412/33-1 दिनांक 24.08.2024 | सं-1401/मौबतिसह दिनांक 27.08.2024 | A 25°54'33.20" N 79°49'00.20" E B 25°54'36.30" N 79°49'32.50" E C 25°54'32.70" N 79°49'34.20" E D 25°54'28.10" N 79°48'59.70" E E 79°48'59.35" E F 79°49'15.31" E G 79°49'19.60" E H 79°48'56.20" E |
| 96 | सरीला | भेडी दरिया, मंडी डाडा | गाटा सं-63/1 गाटा सं-8/3, 8/8, 8/13, 8/10, 8/7, 8/5, 8/14, 8/9, 8/25, 8/12, 8/6, 8/2, 10/2, 11, 12/6, 13, 14/1, 14/5, 15, 16, 173 | 36,437 | पत्र सं-412/33-1 दिनांक 24.08.2024 | सं-1401/मौबतिसह दिनांक 27.08.2024 | A N 25°53'56.55" E B N 25°53'56.70" E C N 25°54'19.50" E D N 25°54'16.95" E |

ob

| | | | | | | | | | |
|-----|-------|-------------|---|--------|--|---|----|----------------|----------------|
| 97 | सरीला | मेडी दरिया, | खण्ड सं०-२३/१६ गाटा सं०-६३/१, ६४/१, ७०/१, ७१/१, ७२/१, ७३/१ | १२,१६५ | पत्र सं०-४१२/३३-१ दिनांक २४.०८.२०२४ | पत्र सं०-१४०१/मौबनिखर दिनांक २७.०८.२०२४ | A | २५°५१'३.१०" N | ७९°४९'१७.९०" E |
| | | मेडी डांडा | | | | | B | २५°५३'५०.३०" N | ७९°४९'१७.२०" E |
| | | | | | | | C1 | २५°५१'००.३०" N | ७९°४९'४२.३०" E |
| 98 | सरीला | मेडी दरिया, | खण्ड सं०-२३/१९ गाटा सं०-६३/१, ६४/१, ६९/१, ७०/१, ७१/१, ७२/१, ७३/१, ७४/१, ७५/१, ७६/१, ७७/१, ७८/१, ७९/१, ८०/१, ८१/१, ८२/१, ८३/१, ८४/१, ८५/१, ८६/१, ८७/१, ८८/१, ८९/१, ९०/१ | १२,१६५ | पत्र सं०-४१२/३३-१ दिनांक २४.०८.२०२४ | पत्र सं०-१४०१/मौबनिखर दिनांक २७.०८.२०२४ | C | २५°५१'०.४५" N | ७९°४९'४७.६०" E |
| | | मेडी डांडा | | | | | D | २५°५१'६.१९" N | ७९°४९'४६.३२" E |
| | | | | | | | D1 | २५°५१'५.५०" N | ७९°४९'४०.१०" E |
| | | | | | | | A | N-२५°५४'०३.१० | E-७९°४९'१७.९० |
| | | | | | | | B1 | N-२५°५४'५.५० | E-७९°४९'४०.१० |
| 99 | सरीला | मेडी दरिया | खण्ड सं०-२३/२० गाटा सं०-६३/१, ६४/१ | २४,२०१ | पत्र सं०-४१२/३३-१ दिनांक २४.०८.२०२४ | पत्र सं०-१४०१/मौबनिखर दिनांक २७.०८.२०२४ | C1 | N-२५°५४'१०.४० | E-७९°४९'३७.६० |
| | | | | | | | D | N-२५°५४'८.४० | E-७९°४९'१८.८० |
| | | | | | | | A | N-२५°५४'२१.७१ | E-७९°४९'२१.७० |
| | | | | | | | B | N-२५°५४'२३.८६ | E-७९°४९'३९.५५ |
| | | | | | | | C | N-२५°५४'११.७१ | E-७९°४९'४४.३७ |
| १०० | सरीला | मेडी दरिया | खण्ड सं०-२३/२३ गाटा सं०-६३/१, ६४/१ | ११,००० | पत्र सं०-४१२/३३-१ दिनांक २४.०८.२०२४ | पत्र सं०-१४०१/मौबनिखर दिनांक २७.०८.२०२४ | D | N-२५°५४'७.९८ | E-७९°४९'१९.०३ |
| | | | | | | | A | N-२५°५४'२५.६८ | E-७९°४९'२२.९१ |
| | | | | | | | B | N-२५°५४'३१.७३ | E-७९°४९'२५.१९ |
| | | | | | | | C | N-२५°५४'३२.७० | E-७९°४९'३४.२० |
| | | | | | | | D | N-२५°५४'२३.८६ | E-७९°४९'३९.५५ |
| १०१ | सरीला | वेदा दरिया | खण्ड सं०-२५/२४ गाटा सं०-०२/१, २/३, २/४, २/५, २/६, २/७, २/८ | ३३,००० | पत्र सं०-४१२/३३-१ दिनांक २४.०८.२०२४ | पत्र सं०-१४०१/मौबनिखर दिनांक २७.०८.२०२४ | E | N-२५°५४'२१.७१ | E-७९°४९'२१.७० |
| | | | | | | | A | N-२५°५३'०४.३० | E-७९°३३'२८.२० |
| | | | | | | | B | N-२५°५३'१२.७५ | E-७९°३३'०६.७७ |
| | | | | | | | C | N-२५°५३'१५.६९ | E-७९°३२'५७.३६ |

| | | | | | | | | | |
|-----|-------|-------------|--|--------|--|---|----|----------------|----------------|
| 97 | सरीला | मेडी दरिया, | खण्ड सं०-23/16 | 12.45 | पत्र सं०-412/33-1 दिनांक 24.08.2024 | पत्र सं०-1401/मौबनिखर दिनांक 27.08.2024 | A | 25°54'3.10" N | 79°49'17.90" E |
| | | मेडी डाडा | गाटा सं०-63/1, 64/1, 70, 71, 72/1, 73, 74 | | | | B | 25°53'59.30" N | 79°49'17.20" E |
| | | | गाटा सं०-20, 21मि, 21/2, 22, 23, 24/1, 25/1, 26मि, 27, 28, 29, 30मि, 31मि, 32/2, 32/1, 33, 8/3, 8/8, 8/13, 8/10, 8/7, 8/5, 8/14, 8मि, 8मि, 8मि, 8मि, 8/20 | | | | C1 | 25°54'06.30" N | 79°49'42.30" E |
| 98 | सरीला | मेडी दरिया, | खण्ड सं०-23/19 | 12.145 | पत्र सं०-412/33-1 दिनांक 24.08.2024 | पत्र सं०-1401/मौबनिखर दिनांक 27.08.2024 | C | 25°54'0.45" N | 79°49'47.60" E |
| | | मेडी डाडा | गाटा सं०-63/1, 64/1, 69, 70 | | | | D | 25°54'6.19" N | 79°49'46.32" E |
| | | | गाटा सं०-21मि, 24/2, 25/2, 26मि, 31मि, 8/3, 8/8, 8/13, 8/10, 8/7, 8/5, 8/14, 8/9, 8/25, 8/12, 8/6, 8/2, 8मि, 8/20 | | | | D1 | 25°54'5.50" N | 79°49'40.10" E |
| 99 | सरीला | मेडी दरिया | खण्ड सं०-23/20 | 24.291 | पत्र सं०-412/33-1 दिनांक 24.08.2024 | पत्र सं०-1401/मौबनिखर दिनांक 27.08.2024 | A | N-25°54.03.10 | E-79°49'17.90 |
| | | | गाटा सं०-63/1, 64/1 | | | | B1 | N-25°54.5.50 | E-79°49'40.10 |
| | | | खण्ड सं०-23/21 | | | | B | N-25°54.6.36 | E-79°49'47.97 |
| 100 | सरीला | मेडी दरिया | खण्ड सं०-23/21 | 11.00 | पत्र सं०-412/33-1 दिनांक 24.08.2024 | पत्र सं०-1401/मौबनिखर दिनांक 27.08.2024 | C | N-25°54.11.71 | E-79°49.45.19 |
| | | | गाटा सं०-63/1, 64/1 | | | | C1 | N-25°54.10.40 | E-79°49.37.60 |
| | | | खण्ड सं०-23/23 | | | | D | N-25°54.8.40 | E-79°49.18.80 |
| 101 | सरीला | वेदा दरिया | खण्ड सं०-25/24 | 33.00 | पत्र सं०-412/33-1 दिनांक 24.08.2024 | पत्र सं०-1401/मौबनिखर दिनांक 27.08.2024 | A | N-25°54.21.71 | E-79°49.21.70 |
| | | | गाटा सं०-02/1, 2/3, 2/4, 2/5, 2/6, 2/7, 2/8 | | | | B | N-25°54.23.86 | E-79°49.39.55 |
| | | | खण्ड सं०-25/24 | | | | C | N-25°54.11.71 | E-79°49.44.37 |
| | | | | | | | A | N-25°54.7.98 | E-79°49.19.03 |
| | | | | | | | A | N-25°54.25.68 | E-79°49.22.91 |
| | | | | | | | B | N-25°54.31.73 | E-79°49.25.19 |
| | | | | | | | C | N-25°54.32.70 | E-79°49.34.20 |
| | | | | | | | D | N-25°54.23.86 | E-79°49.39.55 |
| | | | | | | | E | N-25°54.21.71 | E-79°49.21.70 |
| | | | | | | | A | N 25°53'04.30 | E 79°33'28.20 |
| | | | | | | | B | N 25°53'12.75 | E 79°33'06.77 |
| | | | | | | | C | N 25°53'15.69 | E 79°32'57.36 |

| | | | | | | | | |
|-----|---------|----------------------|---|--------|---------------------------------------|--|--|---|
| 102 | सरीला | वेदा दरिया | गाटा सं-2/1 खण्ड सं-25/25 | 17.260 | पत्र सं-412/33-1 दिनांक 24.08.2024 | पत्र सं-1401/मौबनिखह दिनांक 27.08.2024 | D N 25°53'26.13 E 79°33'01.92 E 79°33'11.75 E 79°33'34.29 E 79°33'28.20" A N 25°53'04.30" B N 25°53'01.88" C N 25°53'13.57" D N 25°53'18.13" A N 25°53'00.52 B N 25°53'01.88 C N 25°53'13.57 D N 25°53'06.68 E N 25°53'03.46 F N 25°53'01.18 A N 25°55'5.39 B N 25°55'10.24 C N 25°54'53.67 D N 25°54'50.44 A N 25°55'15.56 B N 25°55'30.90 C N 25°55'43.22 D N 25°55'21.43 E N 25°55'19.35 A N 25°55'26.65 B N 25°55'52.42 C N 25°55'43.22 D N 25°55'21.43 | E 79°33'01.92 E 79°33'11.75 E 79°33'34.29 E 79°33'28.20" E 79°33'42.90" E 79°33'47.96" E 79°33'47.96" E 79°33'47.96" E 79°34'12.11 E 79°34'12.11 E 79°34'02.88 E 79°34'27.13 E 80°16'52.21 E 80°17'03.02 E 80°16'47.46 E 80°16'15.02 E 80°16'32.78 E 80°16'20.68 E 80°16'00.11 E 80°16'06.70 E 80°15'47.86 E 80°16'10.60 E 80°16'20.68 E 80°16'00.11 |
| 103 | सरीला | वेदा दरिया | गाटा सं-2/1 खण्ड सं-25/26 | 20.740 | पत्र सं-412/33-1 दिनांक 24.08.2024 | पत्र सं-1401/मौबनिखह दिनांक 27.08.2024 | A N 25°53'00.52 B N 25°53'01.88 C N 25°53'13.57 D N 25°53'06.68 E N 25°53'03.46 F N 25°53'01.18 A N 25°55'5.39 B N 25°55'10.24 C N 25°54'53.67 D N 25°54'50.44 A N 25°55'15.56 B N 25°55'30.90 C N 25°55'43.22 D N 25°55'21.43 E N 25°55'19.35 A N 25°55'26.65 B N 25°55'52.42 C N 25°55'43.22 D N 25°55'21.43 | E 79°33'42.90 E 79°33'47.96 E 79°34'12.11 E 79°34'12.11 E 79°34'02.88 E 79°34'27.13 E 80°16'52.21 E 80°17'03.02 E 80°16'47.46 E 80°16'15.02 E 80°16'32.78 E 80°16'20.68 E 80°16'00.11 E 80°16'06.70 E 80°15'47.86 E 80°16'10.60 E 80°16'20.68 E 80°16'00.11 |
| 104 | हमीरपुर | सुरौली बुजुर्ग दरिया | गाटा सं-01मि, 02मि खण्ड सं-31/3 | 36.437 | पत्र सं-413/33-1 दिनांक 24.08.2024 | पत्र सं-1399/मौबनिखह दिनांक 27.08.2024 | A N 25°55'5.39 B N 25°55'10.24 C N 25°54'53.67 D N 25°54'50.44 A N 25°55'15.56 B N 25°55'30.90 C N 25°55'43.22 D N 25°55'21.43 E N 25°55'19.35 A N 25°55'26.65 B N 25°55'52.42 C N 25°55'43.22 D N 25°55'21.43 | E 80°16'27.13 E 80°16'52.21 E 80°17'03.02 E 80°16'47.46 E 80°16'15.02 E 80°16'32.78 E 80°16'20.68 E 80°16'00.11 E 80°16'06.70 E 80°15'47.86 E 80°16'10.60 E 80°16'20.68 E 80°16'00.11 |
| 105 | हमीरपुर | सुरौली बुजुर्ग दरिया | गाटा सं-01मि, 02मि खण्ड सं-31/4 | 36.437 | पत्र सं-413/33-1 दिनांक 24.08.2024 | पत्र सं-1399/मौबनिखह दिनांक 27.08.2024 | A N 25°55'5.39 B N 25°55'10.24 C N 25°54'53.67 D N 25°54'50.44 A N 25°55'15.56 B N 25°55'30.90 C N 25°55'43.22 D N 25°55'21.43 E N 25°55'19.35 A N 25°55'26.65 B N 25°55'52.42 C N 25°55'43.22 D N 25°55'21.43 | E 80°16'27.13 E 80°16'52.21 E 80°17'03.02 E 80°16'47.46 E 80°16'15.02 E 80°16'32.78 E 80°16'20.68 E 80°16'00.11 E 80°16'06.70 E 80°15'47.86 E 80°16'10.60 E 80°16'20.68 E 80°16'00.11 |
| 106 | हमीरपुर | सुरौली बुजुर्ग दरिया | गाटा सं-01मि, 02मि खण्ड सं-31/5 | 36.437 | पत्र सं-413/33-1 दिनांक 24.08.2024 | पत्र सं-1399/मौबनिखह दिनांक 27.08.2024 | A N 25°55'5.39 B N 25°55'10.24 C N 25°54'53.67 D N 25°54'50.44 A N 25°55'15.56 B N 25°55'30.90 C N 25°55'43.22 D N 25°55'21.43 E N 25°55'19.35 A N 25°55'26.65 B N 25°55'52.42 C N 25°55'43.22 D N 25°55'21.43 | E 80°16'27.13 E 80°16'52.21 E 80°17'03.02 E 80°16'47.46 E 80°16'15.02 E 80°16'32.78 E 80°16'20.68 E 80°16'00.11 E 80°16'06.70 E 80°15'47.86 E 80°16'10.60 E 80°16'20.68 E 80°16'00.11 |
| 107 | हमीरपुर | रमंडी दरिया | गाटा सं-28/1, 29, 30, 51, 52, 53, 54, 55, 56, 57, 58, 59, 60मि, 61, 62/1, 62/2, 62/3, 62/4, 62/5, 63, 64, 47/1 | 15.574 | पत्र सं-413/33-1 दिनांक 24.08.2024 | पत्र सं-1399/मौबनिखह दिनांक 27.08.2024 | A N 25°55'5.39 B N 25°55'10.24 C N 25°54'53.67 D N 25°54'50.44 A N 25°55'15.56 B N 25°55'30.90 C N 25°55'43.22 D N 25°55'21.43 E N 25°55'19.35 A N 25°55'26.65 B N 25°55'52.42 C N 25°55'43.22 D N 25°55'21.43 | E 80°16'27.13 E 80°16'52.21 E 80°17'03.02 E 80°16'47.46 E 80°16'15.02 E 80°16'32.78 E 80°16'20.68 E 80°16'00.11 E 80°16'06.70 E 80°15'47.86 E 80°16'10.60 E 80°16'20.68 E 80°16'00.11 |
| 108 | हमीरपुर | विन्दपुरी | खण्ड सं-11/4 गाटा सं-235, 236, 237, 238, | 34.073 | पत्र सं-413/33-1 | पत्र सं-1399/मौबनिखह दिनांक 27.08.2024 | A N 25°55'5.39 B N 25°55'10.24 C N 25°54'53.67 D N 25°54'50.44 A N 25°55'15.56 B N 25°55'30.90 C N 25°55'43.22 D N 25°55'21.43 E N 25°55'19.35 A N 25°55'26.65 B N 25°55'52.42 C N 25°55'43.22 D N 25°55'21.43 | E 80°16'27.13 E 80°16'52.21 E 80°17'03.02 E 80°16'47.46 E 80°16'15.02 E 80°16'32.78 E 80°16'20.68 E 80°16'00.11 E 80°16'06.70 E 80°15'47.86 E 80°16'10.60 E 80°16'20.68 E 80°16'00.11 |


| | | | | | | | |
|-------|-------------------|--|---|--|------------------------------|--|--|
| मौदहा | बजेहटा | 239, 240, 241, 242, 243, 244, | दिनांक 24.08.2024 | सं-1399 / मौबनिखह दिनांक 27.08.2024 | B | N-25°53 00.95 | E-79°56 10.57 |
| | | 248 | | | | | |
| | | गाटा सं-01 | | | | | |
| | | खण्ड सं-10/3 | | | | | |
| | | | | | | | |
| 109 | हमीरपुर, मौदहा | गाटा सं- 245, 246, 247, 244, गाटा सं- 255 / 1 256, 257 गाटा सं- 01 | पत्र सं-413 / 33-1 दिनांक 24.08.2024 | पत्र सं-1399 / मौबनिखह दिनांक 27.08.2024 | A A' B C D | N-25°52 51.40 N-25°52 45.62 N-25°52 39.48 N-25°52 32.86 N-25°52 42.03 | E-79°55 56.44 E-79°55 46.90 E-79°55 29.22 E-79°55 31.64 E-79°56 05.60 |
| 110 | हमीरपुर, मौदहा | खण्ड सं-10/5 गाटा सं- 130 / 1, 256 गाटा सं-01 | पत्र सं-413 / 33-1 दिनांक 24.08.2024 | पत्र सं-1399 / मौबनिखह दिनांक 27.08.2024 | A B C D | N-25°52 37.11 N-25°52 39.66 N-25°52 21.56 N-25°52 22.91 | E-79°55 01.59 E-79°54 54.48 E-79°54 54.02 E-79°55 00.43 |
| 111 | हमीरपुर, मौदहा | गाटा सं- 130 / 1, 256 गाटा सं-01 | पत्र सं-413 / 33-1 दिनांक 24.08.2024 | पत्र सं-1399 / मौबनिखह दिनांक 27.08.2024 | A B C D D1 | N-25°52 21.30 N-25°52 44.23 N-25°52 39.66 N-25°52 21.56 N-25°52 20.90 | E-79°54 38.53 E-79°54 41.09 E-79°54 54.48 E-79°54 54.02 E-79°54 47.41 |
| 112 | हमीरपुर, मौदहा | गाटा सं-128 / 1, 130 / 1, 129, 256 गाटा सं-01 | पत्र सं-413 / 33-1 दिनांक 24.08.2024 | पत्र सं-1399 / मौबनिखह दिनांक 27.08.2024 | A B C C1 C2 D | N-25°52 50.11 N-25°52 44.23 N-25°52 21.30 N-25°52 21.82 N-25°52 24.82 N-25°52 29.58 | E-79°54 29.67 E-79°54 41.09 E-79°54 38.53 E-79°54 34.91 E-79°54 29.16 E-79°54 23.40 |
| 113 | हमीरपुर, मौदहा | गाटा सं- 128 / 1, 256, 129 गाटा सं-01 | पत्र सं-413 / 33-1 दिनांक 24.08.2024 | पत्र सं-1399 / मौबनिखह दिनांक 27.08.2024 | A B B1 C D | N-25°52 45.56 N-25°52 57.26 N-25°52 53.66 N-25°52 50.11 N-25°52 29.58 | E-79°54 09.13 E-79°54 17.08 E-79°54 21.60 E-79°54 29.66 E-79°54 23.40 |
| 114 | हमीरपुर | गाटा सं-60 / 3 | पत्र सं-413 / 33-1 दिनांक 24.08.2024 | पत्र सं-1399 / मौबनिखह दिनांक 27.08.2024 | A B | N-26°06 38.09 N-26°06 36.42 | E-79°57 36.16 E-79°57 43.07 |


| | | | | | | | | | |
|-----|---------|-------------------------|--|--|--|--------|--|--|--|
| 115 | हमीरपुर | उमराहाट | गाटा सं०-90/3 | खण्ड सं०-2 | पत्र सं०-413/33-1 दिनांक 24.08.2024 | 30.000 | दिनांक 27.08.2024 | C N-26°06'56.04 D N-26°07'09.72 E 79°57'42.11 F N-26°06'57.46 G N-26°06'57.33 A N-26°07'51.70 B N-26°07'51.19 C N-26°07'20.24 D N-26°07'9.72 E N-26°07'10.76 F N-26°07'21.50 A N-26°01'23.16 B N-26°01'12.22 C N-26°00'53.52 D N-26°00'54.93 E N-26°01'03.06 F N-26°01'09.62 | E 79°57'48.18 E 79°57'52.54 E 79°57'42.11 E 79°57'38.94 E 79°57'41.38 E 79°57'47.64 E 79°57'56.49 E 79°57'53.52 E 79°57'52.54 E 79°57'42.11 E 79°57'46.47 E 80°05'54.44 E 80°05'54.41 E 80°05'30.83 E 80°05'26.60 E 80°05'37.13 E 80°05'41.69 E 80°06'23.64 E 80°06'27.24 E 80°06'31.6 E 80°06'32.78 E 80°06'35.22 E 80°06'38.45 E 80°06'35.51 E 80°06'29.69 |
| 116 | हमीरपुर | सिकरोही दरिया | गाटा सं०-247, 255/1, 254 खण्ड सं०-247, 255/1, 254 | गाटा सं०-413/33-1 दिनांक 24.08.2024 | पत्र सं०-413/33-1 दिनांक 24.08.2024 | 15.800 | पत्र सं०-1399/मौजानिखह दिनांक 27.08.2024 | A N-26°02'30.61 B N-26°02'42.26 C N-26°02'55.74 D N-26°02'54.87 E 80°06'38.45 F N-26°02'36.54 G N-26°02'18.65 H N-26°02'18.65 | E 79°57'42.04 E 79°57'42.30 E 79°57'43.93 E 79°57'44.12 E 79°57'48.69 E 79°57'49.18 E 79°57'46.91 E 79°57'48.60 E 79°57'51.35 E 79°57'50.81 E 79°57'53.10 |
| 117 | हमीरपुर | मौली दरिया | गाटा सं०-263/40, 264/1 खण्ड सं०-263/40, 264/1 | गाटा सं०-413/33-1 दिनांक 24.08.2024 | पत्र सं०-413/33-1 दिनांक 24.08.2024 | 14.000 | पत्र सं०-1399/मौजानिखह दिनांक 27.08.2024 | A N-26°08'46.07 B N-26°08'45.56 C N-26°08'45.47 D N-26°08'44.74 E N-26°08'42.55 F N-26°08'36.24 G N-26°08'36.17 H N-26°08'28.16 I N-26°08'27.97 J N-26°08'24.66 K N-26°08'24.63 | E 79°57'42.04 E 79°57'42.30 E 79°57'43.93 E 79°57'44.12 E 79°57'48.69 E 79°57'49.18 E 79°57'46.91 E 79°57'48.60 E 79°57'51.35 E 79°57'50.81 E 79°57'53.10 |
| 118 | हमीरपुर | मनको खुर्द थोक दरिया | गाटा सं०-11, 52/3 खण्ड सं०-11, 52/3 | गाटा सं०-413/33-1 दिनांक 24.08.2024 | पत्र सं०-413/33-1 दिनांक 24.08.2024 | 8.000 | पत्र सं०-1399/मौजानिखह दिनांक 27.08.2024 | A N-26°08'46.07 B N-26°08'45.56 C N-26°08'45.47 D N-26°08'44.74 E N-26°08'42.55 F N-26°08'36.24 G N-26°08'36.17 H N-26°08'28.16 I N-26°08'27.97 J N-26°08'24.66 K N-26°08'24.63 | E 79°57'42.04 E 79°57'42.30 E 79°57'43.93 E 79°57'44.12 E 79°57'48.69 E 79°57'49.18 E 79°57'46.91 E 79°57'48.60 E 79°57'51.35 E 79°57'50.81 E 79°57'53.10 |


| | | | | | | | | | |
|-----|--------|-----------|---|--------|--|---|---|----------------|----------------|
| 119 | मौखिका | बकला खादर | गाटा सं०-49/7, 94, 95/1, 87मि. 89, 90, 91, 92, 93, 803, गाटा सं०-803, | 12.145 | पत्र सं०-410/33-1 दिनांक 24.08.2024 | पत्र सं०-1400/मौबनिखह दिनांक 27.08.2024 | L | N-26°08'43.21" | E-79°57'50.96" |
| | | बकला बागर | खण्ड सं०-29/1 | | | | M | N-26°08'49.78" | E-79°57'48.89" |
| | | | | | | | A | N-25°36'29.95" | E-80°17'25.22" |
| | | | | | | | B | N-25°36'33.87" | E-80°17'25.17" |
| | | | | | | | C | N-25°36'38.32" | E-80°17'23.61" |
| | | | | | | | D | N-25°36'45.30" | E-80°17'18.12" |
| | | | | | | | E | N-25°36'48.37" | E-80°17'27.35" |
| | | | | | | | F | N-25°36'30.60" | E-80°17'34.05" |


जनपद हमीरपुर के उपरोक्त क्षेत्रों से सम्बन्धित प्रस्तुत ड्राफ्ट डी0एस0आर0 का परीक्षण समिति के निम्न सदस्यों द्वारा किया गया जो SEAC/SEIAA की संयुक्त बैठक दिनांक 02.02.2024 को जारी कार्यवृत्त/SOP के अनुसार है तथा Sustainable Sand Mining Management Guideline-2016, पर्यावरण, वन एवं जलवायु परिवर्तन मंत्रालय की अधिसूचना दिनांक 15.01.2016 एवं दिनांक 25.07.2018 तथा Enforcement and Monitoring Guideline for Sand Mining-2020 के अनुरूप है।



(सत्यनारायण पटेल)
भूवैज्ञानिक
भूतत्व एवं खनिकर्म विभाग



(पृथ्वी सिंह)
अधिकासी अभियन्ता
सिंचाई विभाग, उ0प्र0, लखनऊ।


(हरीलाल चौरसिया)
उप प्रभागीय वनाधिकारी,
अवध वन प्रभाग लखनऊ।


(श्रुति शुक्ला)
उपनिदेशक
पर्यावरण निदेशालय,
लखनऊ।


(अमित-कौशिक)
संयुक्त निदेशक
भूतत्व एवं खनिकर्म विभाग


(राज कुमार द्विवेदी)
विशेष कार्याधिकारी
राजस्व परिषद, उ0प्र0, लखनऊ।


(डॉ० नवीन कुमार दास)
अपर निदेशक
भूतत्व एवं खनिकर्म विभाग